

+NOTICE!!

These documents have been scanned!

Do not place un-scanned documents beneath this notice!

Do not remove this notice from this file!

GPO Jacket No. 560-102
Print Order 61549
Rise Business Services, LLC
Job=AZ15 9/23/2019



Box Number= AZ15278



Claim Begin-End: AMC017283-AMC017373

1 Initial Receipt



AZ15278-5

AMC008580-AMC019084

UNITED STATES
DEPARTMENT OF THE INTERIOR

Form 1370-20
(November 1967)

BUREAU OF LAND MANAGEMENT

No. 822569

12-7-77 _____ DATE

_____ PARENT SERIAL NUMBER

A MC 17283 thru

_____ ASSIGNMENT SERIAL NUMBER

A MC 17373

Mining Claim Location Notices (01)

SUBJECT

APPLICANT:

~~REMITTEE IF DIFFERENT THAN APPLICANT:~~

[Noranda Exploration, Inc.
Box 50326
Tucson, AZ 85703]

(WEST & VS GROUP As shown on
Affidavit of Labor - DOCK 229 PAGE 544

PURPOSE	FUND SYMBOL	AMOUNT
FILING FEE EARNED	140850	\$455.00
ADVANCE FILING FEE AND/OR RENTAL	14X6800	

ACRES	COUNTY	EFFECTIVE DATE	OLD LEASE	NEW LEASE
NEW LEASE _____	_____	_____	_____	_____

	FUND SYMBOL	COUNTY	AMOUNT
APPLY: FILING FEE	140850	_____	_____

ASSIGNMENT: COMPLETE AREA

RENTAL _____

PORTION OF AREA: ASSIGNED AREA _____

REFUND _____

RETAINED AREA _____

RETAIN IN UNEARNED ACCOUNT _____

TOTAL _____

REMARKS _____

OF INTEREST BUT NOT OF SPECIFIC AREA:

BOND FILED

NO BOND FILED

BY _____ DATE _____

**DO NOT ACCEPT THIS COPY AS A RECEIPT
ACCOUNTING ADVICE COPY**

UNITED STATES
DEPARTMENT OF THE INTERIOR
BUREAU OF LAND MANAGEMENT

Form 1370-20
(November 1967)

No. 822569

12-7-77 _____ DATE

_____ PARENT SERIAL NUMBER

_____ ASSIGNMENT SERIAL NUMBER

A MC 17283 thru
A MC 17373

Mining Claim Location Notices (91) SUBJECT
APPLICANT: ~~REMITTER IF DIFFERENT THAN APPLICANT:~~

[Noranda Exploration, Inc.
Box 50326
Tucson, AZ 85703]

(WEST & VS GROUP As shown on
Affidavit of Labor - DOCK 229 PAGE 544

PURPOSE	FUND SYMBOL	AMOUNT
FILING FEE EARNED	140850	\$455.00
ADVANCE FILING FEE AND/OR RENTAL	14X6800	

ACRES	COUNTY	EFFECTIVE DATE	OLD LEASE	NEW LEASE
NEW LEASE _____	_____	_____	_____	_____
_____	_____	_____	_____	_____

	FUND SYMBOL	COUNTY	AMOUNT
APPLY: FILING FEE	140850	_____	_____
RENTAL	_____	_____	_____

ASSIGNMENT: COMPLETE AREA

PORTION OF AREA: ASSIGNED AREA

RETAINED AREA

REFUND _____

RETAIN IN UNEARNED ACCOUNT _____

TOTAL _____

REMARKS _____

OF INTEREST BUT NOT OF SPECIFIC AREA:

BOND FILED

NO BOND FILED

BY _____ DATE _____

DO NOT ACCEPT THIS COPY AS A RECEIPT
CASE FOLDER COPY

NOTICE!!

These documents have been scanned!

Do not place un-scanned documents beneath this notice!

Do not remove this notice from this file!

GPO Jacket No. 560-102
Print Order 61549
Rise Business Services, LLC
Job=AZ15 9/23/2019



Box Number= AZ15278



Claim Begin-End: AMC017283-AMC017373

2 Correspondence



AZ15278-5

AMC008580-AMC019084

**NO
DOCUMENTS
FOUND**

NO DOCUMENTS FOUND
NO DOCUMENTS FOUND

NOTICE!!

These documents have been scanned!

Do not place un-scanned documents beneath this notice!

Do not remove this notice from this file!

GPO Jacket No. 560-102
Print Order 61549
Rise Business Services, LLC
Job=AZ15 9/23/2019



Box Number= AZ15278



Claim Begin-End: AMC017283-AMC017373

3 Transfers



AZ15278-5

AMC008580-AMC019084

**NO
DOCUMENTS
FOUND**

NO DOCUMENTS FOUND
NO DOCUMENTS FOUND

NOTICE!!

These documents have been scanned!

Do not place un-scanned documents beneath this notice!

Do not remove this notice from this file!

GPO Jacket No. 560-102
Print Order 61549
Rise Business Services, LLC
Job=AZ15 9/23/2019



Box Number= AZ15278



Claim Begin-End: AMC017283-AMC017373

4 Annual Filings



AZ15278-5

AMC008580-AMC019084

NORANDA EXPLORATION, INC.
6050 OAK TREE BLVD
SUITE 190
INDEPENDENCE, OH 44131

Amc 17283

Amc 333007

September 6, 2007

Bureau of Land Management
Arizona State Office
Mining Claims Section
One North Central Avenue
Suite 800
Phoenix, AZ 85004-4427

**RE: Affidavit of Satisfaction of Federal Law Requirements in Lieu of
Assessment Work**

Dear Sir or Madam,

Attached please find the above affidavit and supporting documentation related to unpatented mining claims in the County of Santa Cruz, AZ held by **Noranda Exploration, Inc.**

The above affidavit has been filed with the Office of the Recorder for Santa Cruz County, AZ.

Please contact me with any questions related to this filing at 573-380-5170

Sincerely,



David Hart
President

Enclosures

RECEIVED
B.L.M. AZ STATE OFFICE
2007 SEP 24 A 7: 58
PHOENIX, ARIZONA

NORANDA EXPLORATION, INC.
6050 OAK TREE BLVD
SUITE 190
INDEPENDENCE, OH 44131

September 6, 2007

Suzanne Sainz
Recorder
Santa Cruz County
2150 N. Congress Drive
Nogales, AZ 85621

**RE: Affidavit of Satisfaction of Federal Law Requirements in Lieu of
Assessment Work**


Ms. Sainz,

Attached please find the above affidavit and supporting documentation related to unpatented mining claims in the County of Santa Cruz, AZ to be recorded for **Noranda Exploration, Inc.**

Enclosed is a check for payment of applicable fees in the amount of \$31.00.

Please contact me with any questions related to this filing at 573-380-5170.

Sincerely,



David Hart
President

Enclosures

RECEIVED
B.L.M. AZ STATE OFFICE
2007 SEP 24 A 7: 58
PHOENIX, ARIZONA

AFFIDAVIT OF SATISFACTION OF FEDERAL LAW REQUIREMENTS
IN LIEU OF ASSESSMENT WORK

State of Arizona
County of Santa Cruz

The undersigned, being first duly sworn upon his oath states as follows:

1. This affidavit is prepared and recorded to comply with R.C.M. 82-2-103.
2. Pursuant to P.L. 102-381 which Public Law requires the payment of a holding fee in lieu of performing annual assessment work on unpatented mining claims for the assessment year ending September 1, 2008, Noranda Exploration, Inc. paid to the Arizona State Office of the Bureau of Land Management on July 10, 2007 the amount of \$125.00 each for the 18 unpatented mining claims listed in Exhibit A hereto.
3. The receipt from the Bureau of Land Management for such payment is attached hereto as part of Exhibit A.
4. That Noranda Exploration, Inc. intends to hold the mining claims listed in Exhibit A in good standing during the period for which the said holding fees were paid.

Date this 6 day of Sept, 2007

Noranda Exploration, Inc.
Ventura Project

David Hart

David Hart
Agent for Noranda Exploration, Inc.

PHOENIX, ARIZONA

2007 SEP 24 A 7:58

RECEIVED
B.L.M. AZ STATE OFFICE

Subscribed and sworn to before me on this 6 day of September, 2007.

Linda Davis

Notary Public in and for the State of Missouri County of Scott

Residing at Scott County

My commission expires 10-23-07

Noranda Finance Holdings, Inc.

DATE: 2007-09-14 CHEQUE NUMBER: 000355

6050 Oak Tree Blvd., Suite 190
Independence, OH 44131

Invoice/Reference	Remarks	Amount
2007 RECORDERS FEE		31.00
This statement is for your files - detach before depositing cheque		TOTAL: 31.00

THE BACK OF THIS DOCUMENT CONTAINS AN ARTIFICIAL WATERMARK. HOLD AT AN ANGLE TO VIEW. DOCUMENT VOID IF ONE OR MORE IS MISSING.

Noranda Finance Holdings, Inc.

DATE: 2007-09-14 CHEQUE NUMBER: 000355

6050 Oak Tree Blvd., Suite 190
Independence, OH 44131

Fifth Third Bank (Northern KY)
73-27/421

73-27
421


PAY THIRTY ONE DOLLARS & 0 CENTS

USD \$*****31.00

U.S. Dollars

TO THE ORDER OF

Santa Cruz County
Recorder's Office
2150 N. Congress Drive
Nogales, AZ
85621, U.S.A.


AUTHORIZED SIGNATURE

AUTHORIZED SIGNATURE

THE FACE OF THIS DOCUMENT HAS A COLOURED BACKGROUND, NOT A WHITE BACKGROUND. / THE BACK OF THIS DOCUMENT HAS SECURITY LINES.

⑈000355⑈ ⑆072413298⑆7480791933⑈



NorFalco LLC

Suite 190
6050 Oak Tree Blvd.
Independence, OH 44131
Phone: 216-642-7342
Fax: 216-642-9169

To: Tony Smith
At: Bureau of Land Mgmt
From: Cindy
of Pages: 2
(excluding cover page)

RECEIVED
B.L.M. AZ STATE OFFICE
2007 JUL 10 P 12: 14
PHOENIX, ARIZONA

RECEIVED
AUG 29 2007



NORANDA EXPLORATION INC.
P.O. BOX 1802
SIKESTON, MO 63801

June 18, 2007

#1070

7

Bureau of Land Management
Arizona State Office
Mining Claims Section
One North Central Avenue
Suite 800
Phoenix, AZ 85004-4427

721
23090

Dear Sir or Madam,

Please find enclosed Exhibit A listing lode mining claims owned by Noranda Exploration Inc. located in the Ventura project in Santa Cruz County, Arizona. The Exhibit includes claim names, BLM serial numbers, book and page number and location data for the county records.


A check in the amount of \$2,250 is also enclosed as payment of the rental fee for 18 claims in lieu of assessment work to hold these claims for the year ending September 1, 2008.

The recorded documents and any notice of acknowledgements concerning the above mentioned claims should be sent to my attention at the address listed below:

David Hart
Noranda Exploration Inc.
P.O. Box 1802
Sikeston, MO 63801

ENTERED JUL 02 2007

PAID JUL 02 2007

Sincerely,

David Hart
President

Enclosures

RECEIVED
AUG 29 2007

RECEIVED
BLM, AZ STATE OFFICE
2007 JUL 10 P 12:14
PHOENIX, ARIZONA

21526

Exhibit A

To Notice of Intent to Hold and Payment of Annual Claim Maintenance Fee Noranda Exploration Inc.

The following contiguous group of unpatented claims are situated in the Palmetto Mining District, Santa Cruz County, Arizona. The Locations Notice of which are of record in the office of the County Recorder of Santa Cruz County, Arizona. The Bureau of Land Management serial numbers are filed in Phoenix, Arizona.

All of said claims are located in Section 25 and 36, Township 22 South, Range 15 East; and Section 1, 2, 11 and 12, Township 23 South, Range 15 East.

NAME OF CLAIM	DOCKET	PAGE NUMBER	BLM SERIAL NUMBER AMC
West 137N	174	58	17334
West 138N	174	59	17335
West 139A	60	251	17306
West 140A	60	252	17307
West 141A	60	253	17308
West 142A	60	254	17309
West 148	57	572	17283
West 166	56	166	17289
West 168	56	168	17291
West 170	56	170	17293
M-129	659	550	333007
M-130	659	552	333008
M-131	659	554	333009
M-132	659	556	333010
M-133	659	558	333011
M-134	659	560	333012
M-135	659	562	333013
M-136	659	564	333014

RECEIVED

AUG 29 2007

RECEIVED
BLM, AZ STATE OFFICE
2007 JUL 10 P 12:14
PHOENIX, ARIZONA

United States Department of the Interior

Bureau of Land Management
 BUSINESS & SUPPORT SVCS DIV
 ONE N CENTRAL AVE SUITE 800
 PHOENIX, AZ 85004 -4427
 Phone: (602) 417-9200

Receipt

No: 1522311

Transaction #: 1573038	
Date of Transaction: 07/10/2007	
CUSTOMER:	NORFALCO LLC 6050 OAK TREE BLVD STE 190 CLEVELAND, OH 44131-6928

LINE #	QTY	DESCRIPTION	REMARKS	UNIT PRICE	TOTAL
1	1.00	LOCATABLE MINERALS / MINING CLAIMS-NOT NEW-UNADJUD, ONE AUTH NO. ONLY / MINING CLAIM MONEY RECEIVED (455) CASES: AMC17334/\$2250.00	MAIN 2008 (18)	- n/a -	2250.00
TOTAL:					\$2,250.00

PAYMENT INFORMATION					
1	AMOUNT:	\$2,250.00	POSTMARKED:	7/3/07 0:00	
	TYPE:	CHECK	RECEIVED:	07/05/2007	
	CHECK NO:	000052			
	NAME:	NORANDA FINANCE HOLDINGS INC 6050 OAK TREE LVE SUITE 190 INDEPENDENCE OH 44131			

REMARKS

This receipt was generated by the automated BLM Collections and Billing System and is a paper representation of a portion of the official electronic record contained therein.

RECEIVED

AUG 29 2007

NORANDA EXPLORATION INC.
P.O. BOX 1802
SIKESTON, MO 63801

AMC 17283
AMC 333007
7

June 18, 2007

#1070

Bureau of Land Management
Arizona State Office
Mining Claims Section
One North Central Avenue
Suite 800
Phoenix, AZ 85004-4427

721
23090

Dear Sir or Madam,

Please find enclosed Exhibit A listing lode mining claims owned by Noranda Exploration Inc. located in the Ventura project in Santa Cruz County, Arizona. The Exhibit includes claim names, BLM serial numbers, book and page number and location data for the county records.


A check in the amount of \$2,250 is also enclosed as payment of the rental fee for 18 claims in lieu of assessment work to hold these claims for the year ending September 1, 2008.

The recorded documents and any notice of acknowledgements concerning the above mentioned claims should be sent to my attention at the address listed below:

David Hart
Noranda Exploration Inc.
P.O. Box 1802
Sikeston, MO 63801

ENTERED JUL 02 2007

PAID JUL 02 2007

Sincerely,

David Hart
President

573-471-5086

Enclosures

RECEIVED
BLM, AZ STATE OFFICE
2007 JUL 10 P 12:14
PHOENIX, ARIZONA

21526

RE 7/18/07

Exhibit A**To Notice of Intent to Hold and
Payment of Annual Claim Maintenance Fee
Noranda Exploration Inc.**

The following contiguous group of unpatented claims are situated in the Palmetto Mining District, Santa Cruz County, Arizona. The Locations Notice of which are of record in the office of the County Recorder of Santa Cruz County, Arizona. The Bureau of Land Management serial numbers are filed in Phoenix, Arizona.

All of said claims are located in Section 25 and 36, Township 22 South, Range 15 East; and Section 1, 2, 11 and 12, Township 23 South, Range 15 East.

NAME OF CLAIM	DOCKET	PAGE NUMBER	BLM SERIAL NUMBER AMC
West 137N	174	58	17334
West 138N	174	59	17335
West 139A	60	251	17306
West 140A	60	252	17307
West 141A	60	253	17308
West 142A	60	254	17309
West 148	57	572	17283
West 166	56	166	17289
West 168	56	168	17291
West 170	56	170	17293
M-129	659	550	333007
M-130	659	552	333008
M-131	659	554	333009
M-132	659	556	333010
M-133	659	558	333011
M-134	659	560	333012
M-135	659	562	333013
M-136	659	564	333014

*Noranda**Asced*

PHOENIX, ARIZONA

2007 JUL 10 P 12:14

RECEIVED
B.L.M. AZ STATE OFFICE



NorFalco LLC
Suite 190
6050 Oak Tree Blvd.
Independence, OH 44131
Phone: 216-642-7342
Fax: 216-642-9169

To: Tony Smith
At: Bureau of Land Mgmt
From: Cindy
of Pages: 2
(excluding cover page)

RECEIVED
B.L.M. AZ STATE OFFICE
2007 JUL 10 P 12: 14
PHOENIX, ARIZONA



United States Department of the Interior
Bureau of Land Management
 BUSINESS & SUPPORT SVCS DIV
 ONE N CENTRAL AVE SUITE 800
 PHOENIX, AZ 85004 -4427
 Phone: (602) 417-9200

Receipt

No: 1522311

Transaction #: 1573038	
Date of Transaction: 07/10/2007	
CUSTOMER:	NORFALCO LLC 6050 OAK TREE BLVD STE 190 CLEVELAND, OH 44131-6928

LINE #	QTY	DESCRIPTION	REMARKS	UNIT PRICE	TOTAL
1	1.00	LOCATABLE MINERALS / MINING CLAIMS-NOT NEW-UNADJUD, ONE AUTH NO. ONLY / MINING CLAIM MONEY RECEIVED (455) CASES: AMC17334/\$2250.00	MAIN 2008 (18)	- n/a -	2250.00
TOTAL:					\$2,250.00

PAYMENT INFORMATION					
1	AMOUNT:	\$2,250.00	POSTMARKED:	7/3/07 0:00	
	TYPE:	CHECK	RECEIVED:	07/05/2007	
	CHECK NO:	000052			
	NAME:	NORANDA FINANCE HOLDINGS INC 6050 OAK TREE LVE SUITE 190 INDEPENDENCE OH 44131			

REMARKS

This receipt was generated by the automated BLM Collections and Billing System and is a paper representation of a portion of the official electronic record contained therein.



Amc 17283
333007

June 13, 2007

FedEx NO. 8452 0406 6149

Arizona State Office
Bureau of Land Management
Department of the Interior
Suite 800
One North Central Avenue
Phoenix, AZ 85004-4427
602-417-9200

**Notice of Intent to Hold and
Payment of Annual Claim
Maintenance Fee**

Dear Sir or Madam:

Please find enclosed Exhibit A listing lode mining claims owned by Asarco LLC located its Ventura project in Santa Cruz County, Arizona.

A check in the amount of \$2,250.00 is also enclosed herewith and submitted as payment of the rental fee for 18 (eighteen) claims at \$125.00 each, in lieu of assessment work, to hold these claims for the year ending September 1, 2008.

The attached Exhibit A lists the individual claim names, BLM serial numbers, the book and page number and location data for the county records.

The recorded documents and any notices of acknowledgments concerning the above mentioned claims should be sent to my attention at the address listed below:

Thomas M. Simpson
Asarco LLC
P.O. Box 5747
Tucson, AZ 85703-5747

Sincerely,

Thomas M. Simpson
Agent for Asarco LLC

Enclosures

PHOENIX, ARIZONA
2007 JUN 15 A 9:39
RECEIVED
B.L.M. AZ STATE OFFICE

18/50

EXHIBIT A

**TO NOTICE OF INTENT TO HOLD AND
PAYMENT OF ANNUAL CLAIM MAINTENANCE FEE
VENTURA PROJECT
ASARCO LLC**

The following contiguous group of unpatented claims are situated in the Palmetto Mining District, Santa Cruz County, Arizona. The Locations Notices of which are of record in the office of the County Recorder of Santa Cruz County, Arizona, and the Bureau of Land Management serial numbers are filed at Phoenix, Arizona.

Name of Claim	Docket	Page Nos.	BLM Serial No. A MC
West 137N	174	58	17334
West 138N	174	59	17335
West 139A	60	251	17306
West 140A	60	252	17307
West 141A	60	253	17308
West 142A	60	254	17309
West 143	57	572	17283
West 166	56	166	17289
West 168	56	168	17291
West 170	56	170	17293
M-129	659	550	333007
M-130	659	552	333008
M131	659	554	333009
M-132	659	556	333010
M-133	659	558	333011
M-134	659	560	333012
M-135	659	562	333013
M-136	659	564	333014

All of said claims are located in Sections 25 and 36, Township 22 South, Range 15 East; and Sections 1, 2, 11, and 12, Township 23 South, Range 15 East, G&SRB&M.

18 claims @ \$125/each = \$2,250 PHOENIX, ARIZONA

ENTERED INTO COMPUTER

JUN 19 2007 *RB*

2007 JUN 15 A 9 39

RECEIVED
BLM, AZ STATE OFFICE

18/52

United States Department of the Interior
 Bureau of Land Management
 BUSINESS & SUPPORT SVCS DIV
 ONE N CENTRAL AVE SUITE 800
 PHOENIX, AZ 85004 -4427
 Phone: (602) 417-9200

Receipt

No: 1509506

Transaction #: 1559950		ENTERED INTO COMPUTER
Date of Transaction: 06/15/2007		
CUSTOMER:	THOMAS M SIMPSON ASARCO LLC P O BOX 5747 TUCSON, AZ 85703	JUN 19 2007 PS

LINE #	QTY	DESCRIPTION	REMARKS	UNIT PRICE	TOTAL
1	1.00	LOCATABLE MINERALS / MINING CLAIMS-NOT NEW-UNADJUD, ONE AUTH NO. ONLY / MINING CLAIM MONEY RECEIVED (455) CASES: AMC17334/\$2250.00	MAINT 2008 (18)	- n/a -	2250.00
TOTAL:					\$2,250.00

PAYMENT INFORMATION					
1	AMOUNT:	\$2,250.00	POSTMARKED:	6/15/07 0:00	
	TYPE:	CHECK	RECEIVED:	06/15/2007	
	CHECK NO:	0000353031			
	NAME:	ASARCO LLC P O BOX 5747 TUCSON AZ 85703			

REMARKS

This receipt was generated by the automated BLM Collections and Billing System and is a paper representation of a portion of the official electronic record contained therein.

Align top of FedEx Express Shipping Label here.

RECEIVED
B.L.M. AZ STATE OFFICE

2007 JUN 15 A 9 34

PHOENIX, ARIZONA

FedEx
emp# 71057 14JUN07

PRIORITY OVERNIGHT

FRI

TRK# 8452 0406 6149 FORM 0215

Deliver By:
15JUN07

A1

85004 -AZ-US

PHX
XH DGLA



xpress

104

200

FedEx USA Airbill
Express

FedEx Tracking Number

8452 0406 6149

1 From This portion can be removed for Recipient's records.

Date 6-14-2007

FedEx Tracking Number

845204066149

Sender's Name Tom Simpson

Phone 520 792-3010

Company ASARGO INC

Address 1150 N 7TH AVE

Dept./Floor/Suite/Room

City TUCSON

State AZ ZIP 85705-6606

2 Your Internal Billing Reference

3 To

Recipient's Name ATTN: MARIAN CLARK FEES Phone 602 417-9200

Company BUREAU OF LAND MANAGEMENT

Address SUITE 900

To "HOLD" at FedEx location, print FedEx address. We cannot deliver to P.O. boxes or P.D. ZIP codes.

Address ONE NORTH CENTRAL AVE

Dept./Floor/Suite/Room

City PHOENIX

State AZ ZIP 85004-4427



NO POUCH NEEDED.
See back for peel and stick application instructions.

RECIPIENT: PEEL HERE

Form I.D. No. 0215
SAC21
Recipient's Copy

4a Express Package Service

FedEx Priority Overnight
Next business morning

FedEx Standard Overnight
Next business afternoon

Packages up to 150 lbs.

Delivery commitment may be later in some areas.
 FedEx First Overnight
Earliest next business morning delivery to select locations

FedEx 2Day
Second business day

FedEx Express Saver
Third business day

4b Express Freight Service

FedEx 1Day Freight*
Next business day

FedEx 2Day Freight
Second business day

Packages over 150 lbs.

Delivery commitment may be later in some areas.
 FedEx 3Day Freight
Third business day

5 Packaging

FedEx Envelope*

FedEx Pak*
Includes FedEx Small Pak, FedEx Large Pak, and FedEx Sturdy Pak

Other

* Declared value limit \$500

6 Special Handling

SATURDAY Delivery
Available ONLY for FedEx Priority Overnight, FedEx 2Day, FedEx 1Day Freight, and FedEx 2Day Freight to select ZIP codes.

HOLD Weekday at FedEx Location
Not available for FedEx First Overnight

HOLD Saturday at FedEx Location
Available only for FedEx Priority Overnight and FedEx 2Day to select locations.

Does this shipment contain dangerous goods?
(See how to mark for checked.)

No Yes
As per attached Shipper's Declaration

Yes
Shipper's Declaration not required

Dry Ice
Dry Ice, 3, UN 1845 x kg

Dangerous Goods (including Dry Ice) cannot be shipped in FedEx packaging.

Cargo Aircraft Only

7 Payment Bill to:

Enter FedEx Acct. No. or Credit Card No. below.

Sender
Acct. No. in Section 7 will be billed.

Recipient

Third Party

Credit Card

Cash/Check

Total Packages	Total Weight	Total Charges
4	146	
		Credit Card Auth.

*Our liability is limited to \$100 unless you declare a higher value. See the FedEx Service Guide for details.

8 Release Signature Sign to authorize delivery without obtaining signature.

By signing you authorize us to deliver this shipment without obtaining a signature and agree to indemnify and hold us harmless from any resulting claims.
Questions? Visit our Web site at fedex.com
or call 1.800.Go.FedEx® 800.463.3339.
SII • Rev. Date 5/02 • Part #157816 • ©1994-2002 FedEx • PRINTED IN U.S.A.

447

RECEIVED

AUG 07 2006

Receipt

United States Department of the Interior
Bureau of Land Management
BUSINESS & SUPPORT SVCS DIV
ONE N CENTRAL AVE
PHOENIX, AZ 85004 -2203
Phone: (602) 417-9200

No:

1320246

Transaction #: 1365018	
Date of Transaction: 07/24/2006	
CUSTOMER:	NORANDA EXPLORATION INC P.O. BOX 70 391 ST. JUDE PARK NEW MADRID, MO 63869
	Amc 17283 Amc 333007

LINE #	QTY	DESCRIPTION	REMARKS	UNIT PRICE	TOTAL
1	1.00	OVERPAYMENT / OVERPAYMENT OF FEES / OVERPAYMENT OF MORE THAN \$1 (455)	NO MINING CLAIM SERIAL NUMBERS PROVIDED 2007 MF	18 - n/a -	2250.00
TOTAL:					\$2,250.00

PAYMENT INFORMATION					
1	AMOUNT:	\$2,250.00	POSTMARKED:	07/20/2006	
	TYPE:	CHECK	RECEIVED:	07/21/2006	
	CHECK NO:	12140			
	NAME:	NORANDA FINANCE INC 801 CRESCENT CENTRE DRIVE SUITE 600 FRANKLIN TN 37067			

REMARKS
MAINT 2007 (18)PAID AMC 17334 ET/AL

This receipt was generated by the automated BLM Collections and Billing System and is a paper representation of a portion of the official electronic record contained therein.

Monies applied to claim #s:

- Amc 17334
- Amc 17335
- Amc 17306-17309
- Amc 17283
- Amc 17289
- Amc 17291
- Amc 17293
- Amc 333007-333014

RECEIVED
 BLM, AZ STATE OFFICE
 2006 AUG 10 P 2:04
 PHOENIX, ARIZONA

Entered by Pauline Brown 7/26/06
 Verified by Rod Mbert 7/31/06

[Handwritten signature]



NORANDA EXPLORATION, INC.
C/O NORANDA ALUMINUM.
P.O. BOX 70
391 ST, JUDE PARK
NEW MADRID, MO 63869

August 9, 2006

Bureau of Land Management
Arizona State Office
Mining Claims Section
Department of the Interior
222 North Central Avenue
Phoenix, AZ 85004-2203

RECEIVED
B.L.M. AZ STATE OFFICE
2006 AUG 10 P 2:04
PHOENIX, ARIZONA

**RE: Affidavit of Satisfaction of Federal Law Requirements in Lieu of
Assessment Work**

Dear Sir or Madam,

Attached please find the above affidavit and supporting documentation related to unpatented mining claims in the County of Santa Cruz, AZ held by **Noranda Exploration, Inc.**

The above affidavit has been filed with the Office of the Recorder for Santa Cruz County, AZ.

Please contact me with any questions related to this filing at 573-643-6763.

Sincerely,

A handwritten signature in blue ink that reads 'David Hart'.

David Hart
V.P. – Reclamation

Enclosures

**AFFIDAVIT OF SATISFACTION OF FEDERAL LAW REQUIREMENTS
IN LIEU OF ASSESSMENT WORK**

**State of Arizona
County of Santa Cruz**

The undersigned, being first duly sworn upon his oath states as follows:

1. This affidavit is prepared and recorded to comply with R.C.M. 82-2-103.
2. Pursuant to P.L. 102-381 which Public Law requires the payment of a holding fee in lieu of performing annual assessment work on unpatented mining claims for the assessment year ending September 1, 2007, Noranda Exploration, Inc. paid to the Arizona State Office of the Bureau of Land Management on July 21, 2006 the amount of \$125.00 each for the 18 unpatented mining claims listed in Exhibit A hereto.
3. The receipt from the Bureau of Land Management for such payment is attached hereto as part of Exhibit A.
4. That Noranda Exploration, Inc. intends to hold the mining claims listed in Exhibit A in good standing during the period for which the said holding fees were paid.

Date this 8th day of Aug, 2006

Noranda Exploration, Inc.
Ventura Project

David Hart

David Hart
Agent for Noranda Exploration, Inc.

PHOENIX, ARIZONA

2006 AUG 10 P 2:04

RECEIVED
B.L.M. AZ STATE OFFICE

Subscribed and sworn to before me on this 8th day of August, 2006.

Jane Ann Bennett

Notary Public in and for the State of Missouri County of New Madrid

Residing at 555 Bloomfield Road New Madrid, MO 63869

My commission expires 4-27-08



JANE ANN BENNETT
New Madrid County
My Commission Expires
April 27, 2008

Exhibit A

To Notice of Intent to Hold and Payment of Annual Claim Maintenance Fee Noranda Exploration Inc.

The following contiguous group of unpatented claims are situated in the Palmetto Mining District, Santa Cruz County, Arizona. The Locations Notice of which are of record in the office of the Country Recorder of Santa Cruz County, Arizona. The Bureau of Land Management serial numbers are filed in Phoenix, Arizona.

All of said claims are located in Section 25 and 36, Township 22 South, Range 15 East; and Section 1,2,11 and 12, Township 23 South, Range 15 East.

NAME OF CLAIM	DOCKET	PAGE NUMBER	BLM SERIAL NUMBER AMC
West 137N	174	58	17334
West 138N	174	59	17335
West 139A	60	251	17306
West 140A	60	252	17307
West 141A	60	253	17308
West 142A	60	254	17309
West 143	57	572	17283
West 166	56	166	17289
West 168	56	168	17291
West 170	56	170	17293
M-129	659	550	333007
M-130	659	552	333008
M-131	659	554	333009
M-132	659	556	333010
M-133	659	558	333011
M-134	659	560	333012
M-135	659	562	333013
M-136	659	564	333014

PHOENIX, ARIZONA

2006 AUG 10 P 2:04

RECEIVED
B.L.M. AZ STATE OFFICE



AMC 17283
AMC 333007

NORANDA EXPLORATION INC.
C/O NORANDA ALUMINUM.
P.O. BOX 70
391 ST, JUDE PARK
NEW MADRID, MO 63869

July 21, 2006

Bureau of Land Management
Arizona State Office
Mining Claims Section
Department of the Interior
222 North Central Avenue
Phoenix, AZ 85004-2203

Dear Sir or Madam,

Please find enclosed Exhibit A listing lode mining claims owned by Noranda Exploration Inc. located in the Ventura project in Santa Cruz County, Arizona. The Exhibit includes claim names, BLM serial numbers, book and page number and location data for the county records.

A check in the amount of \$2,250 is also enclosed as payment of the rental fee for 18 claims in lieu of assessment work to hold these claims for the year ending September 1, 2007.

The recorded documents and any notice of acknowledgements concerning the above mentioned claims should be sent to my attention at the address listed below:

David Hart
Noranda Exploration Inc.
c/o Noranda Aluminum
P.O. Box 70
391 St. Jude Park
New Madrid, MO 63869

Sincerely,

David Hart
Vice President - Reclamation

Enclosures

RECEIVED
BLM. AZ STATE OFFICE
2006 JUL 21 A 9:16
PHOENIX, ARIZONA

Exhibit A

To Notice of Intent to Hold and Payment of Annual Claim Maintenance Fee Noranda Exploration Inc.

The following contiguous group of unpatented claims are situated in the Palmetto Mining District, Santa Cruz County, Arizona. The Locations Notice of which are of record in the office of the Country Recorder of Santa Cruz County, Arizona. The Bureau of Land Management serial numbers are filed in Phoenix, Arizona.

All of said claims are located in Section 25 and 36, Township 22 South, Range 15 East; and Section 1,2,11 and 12, Township 23 South, Range 15 East.

NAME OF CLAIM	DOCKET	PAGE NUMBER	BLM SERIAL NUMBER AMC
West 137N	174	58	17334
West 138N	174	59	17335
West 139A	60	251	17306
West 140A	60	252	17307
West 141A	60	253	17308
West 142A	60	254	17309
West 143	57	572	17283
West 166	56	166	17289
West 168	56	168	17291
West 170	56	170	17293
M-129	659	550	333007
M-130	659	552	333008
M-131	659	554	333009
M-132	659	556	333010
M-133	659	558	333011
M-134	659	560	333012
M-135	659	562	333013
M-136	659	564	333014

ENTERED IN COMPUTER

JUL 26 2006 PB

VERIFIED
PB

PHOENIX, ARIZONA

2006 JUL 25 A 10: 31

RECEIVED
B.L.M. AZ STATE OFFICE

To: Mary Hyde

Fax #: 602-417-9490

Re: Exhibit A for check # 12140 on
behalf of Noranda Exploration,

Please feel free to call if you have any
questions.

Regards,

Melissa Laxson

Norandal USA, Inc.
615-778-2012 phone
615-778-8843 fax
melissa.laxson@norandal.com

RECEIVED
B.L.M. AZ STATE OFFICE
2006 JUL 25 A 10:31
PHOENIX, ARIZONA

United States Department of the Interior
 Bureau of Land Management
 BUSINESS & SUPPORT SVCS DIV
 ONE N CENTRAL AVE
 PHOENIX, AZ 85004 -2203
 Phone: (602) 417-9200

Receipt

No: 1320246

Transaction #: 1365018		ENTERED IN COMPUTER JUL 26 2006 <i>BS</i>
Date of Transaction: 07/24/2006		
CUSTOMER:	NORANDA EXPLORATION INC P.O. BOX 70 391 ST. JUDE PARK NEW MADRID, MO 63869	

LINE #	QTY	DESCRIPTION	REMARKS	UNIT PRICE	TOTAL
1	1.00	OVERPAYMENT / OVERPAYMENT OF FEES / OVERPAYMENT OF MORE THAN \$1 (455)	NO MINING CLAIM SERIAL NUMBERS PROVIDED	- n/a -	2250.00
TOTAL:					\$2,250.00

PAYMENT INFORMATION

1	AMOUNT:	\$2,250.00	POSTMARKED:	07/20/2006
	TYPE:	CHECK	RECEIVED:	07/21/2006
	CHECK NO:	12140		
	NAME:	NORANDA FINANCE INC 801 CRESCENT CENTRE DRIVE SUITE 600 FRANKLIN TN 37067		

REMARKS

~~Please refer to this receipt # 9 that we have the money.~~

This receipt was generated by the automated BLM Collections and Billing System and is a paper representation of a portion of the official electronic record contained therein.



NORANDA EXPLORATION INC.
C/O NORANDA ALUMINUM
P.O. BOX 70
391 ST. JUDE PARK
NEW MADRID, MO 63869

AMC 17283
AMC 333007

July 21, 2006

Bureau of Land Management
Arizona State Office
Mining Claims Section
Department of the Interior
222 North Central Avenue
Phoenix, AZ 85004-2203


Dear Sir or Madam,

Please find enclosed Exhibit A listing lode mining claims owned by Noranda Exploration Inc. located in the Ventura project in Santa Cruz County, Arizona. The Exhibit includes claim names, BLM serial numbers, book and page number and location data for the county records.

A check in the amount of \$2,250 is also enclosed as payment of the rental fee for 18 claims in lieu of assessment work to hold these claims for the year ending September 1, 2007.

The recorded documents and any notice of acknowledgements concerning the above mentioned claims should be sent to my attention at the address listed below:

David Hart
Noranda Exploration Inc.
c/o Noranda Aluminum
P.O. Box 70
391 St. Jude Park
New Madrid, MO 63869

Sincerely,

David Hart
Vice President - Reclamation

Enclosures

RECEIVED
BLM, AZ STATE OFFICE
2006 JUL 21 A 9:16
PHOENIX, ARIZONA



NORANDA MINERALS CORP.
C/O NORANDA ALUMINUM.
P.O. BOX 70
391 ST. JUDE PARK
NEW MADRID, MO 63869

To: Rod Ebert
602-417-9490
From: DAVE HART
Page (including this cover page): 5

Message:

Mr. Ebert

My Contact Info Is

Phone (office) 573-643-6763

(cell) 573-380-5170

FAX 573-643-6715

E-mail - dave.hart@falconbridge.com

United States Department of the Interior
 Bureau of Land Management
 BUSINESS & SUPPORT SVCS DIV
 ONE N CENTRAL AVE
 PHOENIX, AZ 85004 -2203
 Phone: (602) 417-9200

Receipt

No: 1320246

Transaction #: 1365018	
Date of Transaction: 07/24/2006	
CUSTOMER:	NORANDA EXPLORATION INC P.O. BOX 70 391 ST. JUDE PARK NEW MADRID, MO 63869

LINE #	QTY	DESCRIPTION	REMARKS	UNIT PRICE	TOTAL
1	1.00	OVERPAYMENT / OVERPAYMENT OF FEES / OVERPAYMENT OF MORE THAN \$1 (455)	NO MINING CLAIM SERIAL NUMBERS PROVIDED	- n/a -	2250.00
TOTAL:					\$2,250.00

PAYMENT INFORMATION			
1	AMOUNT:	\$2,250.00	POSTMARKED: 07/20/2006
	TYPE:	CHECK	RECEIVED: 07/21/2006
	CHECK NO:	12140	
	NAME:	NORANDA FINANCE INC 801 CRESCENT CENTRE DRIVE SUITE 600 FRANKLIN TN 37067	

REMARKS

Please refer to this receipt # 9 that has the money.

This receipt was generated by the automated BLM Collections and Billing System and is a paper representation of a portion of the official electronic record contained therein.

RECEIVED

JUL 31 2006

DH

To: Mary Hyde

Fax #: 602-417-9490

Re: Exhibit A for check # 12140 on
behalf of Noranda Exploration,

Please feel free to call if you have any
questions.

Regards,

Melissa Laxson
Noranda USA, Inc.
615-778-2012 phone
615-778-8843 fax
melissa.laxson@noranda.com

PHOENIX, ARIZONA

2006 JUL 25 A 10 31

RECEIVED
BLM, AZ STATE OFFICE

Exhibit A

**To Notice of Intent to Hold and
Payment of Annual Claim Maintenance Fee
Noranda Exploration Inc.**

The following contiguous group of unpatented claims are situated in the Palmetto Mining District, Santa Cruz County, Arizona. The Locations Notice of which are of record in the office of the County Recorder of Santa Cruz County, Arizona. The Bureau of Land Management serial numbers are filed in Phoenix, Arizona.

All of said claims are located in Section 25 and 36, Township 22 South, Range 15 East; and Section 1,2,11 and 12, Township 23 South, Range 15 East.

NAME OF CLAIM	DOCKET	PAGE NUMBER	BLM SERIAL NUMBER AMC
West 137N	174	58	17334
West 138N	174	59	17335
West 139A	60	251	17305
West 140A	60	252	17307
West 141A	60	253	17308
West 142A	60	254	17309
West 143	57	572	17283
West 166	56	166	17289
West 168	56	168	17291
West 170	56	170	17293
M-129	659	560	333007
M-130	659	552	333008
M-131	659	554	333009
M-132	659	556	333010
M-133	659	558	333011
M-134	659	560	333012
M-135	659	562	333013
M-136	659	564	333014

RECEIVED
BLM AZ STATE OFFICE
JUL 25 10 31 AM '06



Amc 17283

EXHIBIT A

TO NOTICE OF INTENT TO HOLD AND PAYMENT OF ANNUAL CLAIM MAINTENANCE FEE VENTURA PROJECT ASARCO LLC

RECEIVED
B.L.M. AZ STATE OFFICE
2006 AUG 14 A 9:11
PHOENIX, ARIZONA

The following contiguous group of unpatented claims are situated in the Palmetto Mining District, Santa Cruz County, Arizona. The Locations Notices of which are of record in the office of the County Recorder of Santa Cruz County, Arizona, and the Bureau of Land Management serial numbers are filed at Phoenix, Arizona.

Name of Claim	Docket	Page Nos.	BLM Serial No. A MC
West 137N	174	58	17334
West 138N	174	59	17335
West 139A	60	251	17306
West 140A	60	252	17307
West 141A	60	253	17308
West 142A	60	254	17309
West 143	57	572	17283
West 166	56	166	17289
West 168	56	168	17291
West 170	56	170	17293
M-129	659	550	333007
M-130	659	552	333008
M131	659	554	333009
M-132	659	556	333010
M-133	659	558	333011
M-134	659	560	333012
M-135	659	562	333013
M-136	659	564	333014

All of said claims are located in Sections 25 and 36, Township 22 South, Range 15 East; and Sections 1, 2, 11, and 12, Township 23 South, Range 15 East, G&SRB&M.

18 claims @ \$125/each = \$2,250

RE 8/18/06

18
JES



August 9, 2006

FedEx NO. _____

Arizona State Office
Bureau of Land Management
Department of the Interior
Suite 800
One North Central Avenue
Phoenix, AZ 85004-4427
602-417-9200

**Notice of Intent to Hold and
Payment of Annual Claim
Maintenance Fee**

PHOENIX ARIZONA

2006 AUG 11 10:04

RECEIVED
BLM, AZ STATE OFFICE

Dear Sir or Madam:

Please find enclosed Exhibit A listing lode mining claims owned by Asarco LLC located its Ventura project in Santa Cruz County, Arizona.

A check in the amount of \$2,250.00 is also enclosed herewith and submitted as payment of the rental fee for 18 (eighteen) claims at \$125.00 each, in lieu of assessment work, to hold these claims for the year ending September 1, 2007.

The attached Exhibit A lists the individual claim names, BLM serial numbers, the book and page number and location data for the county records.

The recorded documents and any notices of acknowledgments concerning the above mentioned claims should be sent to my attention at the address listed below:

Thomas M. Simpson
Asarco LLC
P.O. Box 5747
Tucson, AZ 85703-5747

Sincerely,

Thomas M. Simpson
Agent for Asarco LLC

Enclosures

United States Department of the Interior
Bureau of Land Management
 BUSINESS & SUPPORT SVCS DIV
 ONE N CENTRAL AVE
 PHOENIX, AZ 85004 -2203
 Phone: (602) 417-9200

Receipt

No: 1333768

Transaction #: 1378845		
Date of Transaction: 08/14/2006		AMC 17283
CUSTOMER:	ASARCO LLC P.O. BOX 5747 TUCSON, AZ 85703-5747	AMC 333007

LINE #	QTY	DESCRIPTION	REMARKS	UNIT PRICE	TOTAL
1	1.00	LOCATABLE MINERALS / MINING CLAIMS-NOT NEW-UNADJUD, ONE AUTH NO. ONLY / MINING CLAIM MONEY RECEIVED (455) CASES: AMC17334/\$2250.00	MAINT 2007 (18)	- n/a -	2250.00
TOTAL:					\$2,250.00

PAYMENT INFORMATION					
1	AMOUNT:	\$2,250.00	POSTMARKED:	08/11/2006	
	TYPE:	CHECK	RECEIVED:	08/14/2006	
	CHECK NO:	0000325065			
	NAME:	ASARCO LLC 1150 NORTH 7TH AVE TUCSON AZ 85705			

REMARKS

This receipt was generated by the automated BLM Collections and Billing System and is a paper representation of a portion of the official electronic record contained therein.

RE 8/18/06



Amc 17283
Amc 333007

August 29, 2005

FedEx NO. 7923-7010-9369

Bureau of Land Management
Arizona State Office
Mining Claims Section
Department of the Interior
222 North Central Avenue
Phoenix, AZ 85004-2203

**Notice of Intent to Hold and
Payment of Annual Claim
Maintenance Fee**

Dear Sir or Madam:

Please find enclosed Exhibit A listing lode mining claims owned by Asarco LLC located its Ventura project in Santa Cruz County, Arizona.

A check in the amount of \$2,250.00 is also enclosed herewith and submitted as payment of the rental fee for 18 (eighteen) claims at \$125.00 each, in lieu of assessment work, to hold these claims for the year ending September 1, 2006.

The attached Exhibit A lists the individual claim names, BLM serial numbers, the book and page number and location data for the county records.

The recorded documents and any notices of acknowledgments concerning the above mentioned claims should be sent to my attention at the address listed below:

Thomas M. Simpson
Asarco LLC
P.O. Box 5747
Tucson, AZ 85703-5747

Sincerely,

Thomas M. Simpson
Agent for Asarco LLC

Enclosures

RECEIVED
BUREAU OF
LAND MANAGEMENT
2005 AUG 30 P 3:06
ARIZONA
STATE OFFICE
PHOENIX, ARIZONA

EXHIBIT A

TO NOTICE OF INTENT TO HOLD AND PAYMENT OF ANNUAL CLAIM MAINTENANCE FEE

ASARCO LLC

The following contiguous group of unpatented claims are situated in the Palmetto Mining District, Santa Cruz County, Arizona. The Locations Notices of which are of record in the office of the County Recorder of Santa Cruz County, Arizona, and the Bureau of Land Management serial numbers are filed at Phoenix, Arizona.

Name of Claim	Docket	Page Nos.	BLM Serial No. A MC
West 137N	174	58	17334
Weat 138N	174	59	17335
West 139A	60	251	17306
Weat 140A	60	252	17307
West 141A	60	253	17308
West 142A	60	254	17309
West 143	57	572	17283
West 166	56	166	17289
West 168	56	168	17291
West 170	56	170	17293
M-129	659	550	333007
M-130	659	552	333008
M131	659	554	333009
M-132	659	556	333010
M-133	659	558	333011
M-134	659	560	333012
M-135	659	562	333013
M-136	659	564	333014

All of said claims are located in Sections 25 and 36, Township 22 South, Range 15 East; and Sections 1, 2, 11, and 12, Township 23 South, Range 15 East, G&SRB&M.

18 claims @ \$125/each = \$2,250

ENTERED INTO COMPUTER
SEP 09 2005

ARIZONA
STATE OFFICE
PHOENIX, ARIZONA
2005 AUG 30 P 3: 06

RECEIVED
BUREAU OF
LAND MANAGEMENT

**United States Department of the Interior
Bureau of Land Management**

BUSINESS & SUPPORT SVCS DIV
222 N CENTRAL AVE
PHOENIX, AZ 85004 -2203
Phone: (602) 417-9200

Receipt	
No:	1143710

Transaction #: 1182992

Date of Transaction: 09/01/2005

ENTERED INTO COMPUTER
SEP 09 2005 JB

CUSTOMER: SIMPSON
ASARCO
PO BOX 5747
TUCSON, AZ 85703

LINE #	QTY	DESCRIPTION	REMARKS	UNIT PRICE	TOTAL
1	1.00	LOCATABLE MINERALS / MINING CLAIMS-NOT NEW-UNADJUD, ONE AUTH NO. ONLY / MINING CLAIM MONEY RECEIVED (455) CASES: AMC17334/\$2250.00	MAINT 2006 - 18	- n/a -	2250.00
TOTAL:					\$2,250.00

PAYMENT INFORMATION			
1	AMOUNT:	\$2,250.00	POSTMARKED: 08/29/2005
	TYPE:	CHECK	RECEIVED: 08/30/2005
	CHECK NO:	001025	
	NAME:	ASARCO LLC PO BOX 5747 TUCSON AZ 85703	

REMARKS

This receipt was generated by the automated BLM Collections and Billing System and is a paper representation of a portion of the official electronic record contained therein.



AMC 17283

51409

333007

August 5, 2004

Mining Claims Section
Arizona State Office
Bureau of Land Management
Department of the Interior
222 North Central Avenue
Phoenix, AZ 85004-2203

**Notice of Intent to Hold and
Payment of Annual Claim Maintenance Fee**

Enclosed are the following "Notices of Intent to Hold and Payment of Claim Maintenance Fees" affidavits along with ASARCO Incorporated check in the amount of \$5,500.00 for claim maintenance fee payment of Hardshell Project, Santa Cruz County, fee amount of \$3,250.00; and Ventura Project, Santa Cruz County, fee amount of \$2,250.00. ✓

Also enclosed is "Notice of Intent to Hold and Payment of Claim Maintenance Fee" for the Santa Cruz Project, Pinal County, with an ASARCO Santa Cruz, Inc. check for the fee amount of \$6,875.00.

If you have any questions or need further information, please call me. Thank you for your help.

Yours truly,

A handwritten signature in cursive script that reads "Hank Kreis".

Henry G. Kreis
Property Manager
Telephone: (520) 798-7717

HGK:ona
Enclosures

ENTERED INTO COMPUTER

8/30/04 AB

VERIFIED BY: PB 10/20/04

268

EXHIBIT A
TO NOTICE OF INTENT TO HOLD AND
PAYMENT OF ANNUAL CLAIM MAINTENANCE FEE

The following contiguous group of unpatented claims are situated in the Harshaw Mining District, Santa Cruz County, Arizona. The Locations Notices of which are of record in the office of the County Recorder of Santa Cruz County, Arizona, and the Bureau of Land Management serial numbers are filed at Phoenix, Arizona.

Name of Claim	Docket	Page Nos.	BLM Serial No. A MC
Shell 1-20	58	135 - 153	51409 - 51428
Shell 44-49	81	211 - 217	51452 - 51457

All of said claims are located in Sections 4, 9, and 16, Township 23 South, Range 16 East, G&SRB&M.

26 claims @ \$125/each = \$3,250

18 sc

EXHIBIT A
TO NOTICE OF INTENT TO HOLD AND
PAYMENT OF ANNUAL CLAIM MAINTENANCE FEE

The following contiguous group of unpatented claims are situated in the Palmetto Mining District, Santa Cruz County, Arizona. The Locations Notices of which are of record in the office of the County Recorder of Santa Cruz County, Arizona, and the Bureau of Land Management serial numbers are filed at Phoenix, Arizona.

Name of Claim	Docket	Page Nos.	BLM Serial No. A MC
West 137N	174	58	17334
Weat 138N	174	59	17335
West 139A	60	251	17306
Weat 140A	60	252	17307
West 141A	60	253	17308
West 142A	60	254	17309
West 143	57	572	17283
West 166	56	166	17289
West 168	56	168	17291
West 170	56	170	17293
M-129	659	550	333007
M-130	659	552	333008
M131	659	554	333009
M-132	659	556	333010
M-133	659	558	333011
M-134	659	560	333012
M-135	659	562	333013
M-136	659	564	333014

All of said claims are located in Sections 25 and 36, Township 22 South, Range 15 East; and Sections 1, 2, 11, and 12, Township 23 South, Range 15 East, G&SRB&M.

18 claims @ \$125/each = \$2,250




July 16, 2004

Mining Claims Section
Arizona State Office
Bureau of Land Management
222 North Central Avenue
Phoenix, AZ 85004-2203

**Santa Cruz County, Ventura Project
Notice of Intent to Hold and
Payment of Annual Claim Maintenance Fee**

This will serve as notice that ASARCO Incorporated, whose address for purposes of this filing is P. O. Box 5747, Tucson, Arizona 85703-0747, intends to hold the mining claims and/or mill sites described in Exhibit A attached hereto for the assessment year ending at 12 o'clock, noon, on September 1, 2005, by payment of the annual claim maintenance fee of \$125 per claim or site. Payment of such amount is made herewith for such assessment year for each of the claims and sites the name and BLM serial number of which, and the book and page or index number of recording of the location notice in the official records of Santa Cruz County, Arizona, of which are set forth in Exhibit A attached hereto and by this reference incorporated herein. Enclosed for payment of annual claim maintenance fees is ASARCO Incorporated's check to cover the amount shown on the bottom of Exhibit A.



Henry G. Kreis
Agent for ASARCO Incorporated
Telephone: (520) 798-7717

State of Arizona)
) ss.
County of Pima)

The foregoing instrument was acknowledged before me on the 16th day of July, 2004, by Henry G. Kreis, as agent for ASARCO Incorporated, a New Jersey corporation, on behalf of the corporation.

Debora Huerta, Notary Public

My Commission Expires 2/27/2005




July 16, 2004

Mining Claims Section
Arizona State Office
Bureau of Land Management
222 North Central Avenue
Phoenix, AZ 85004-2203

**Santa Cruz County, Hardshell Project
Notice of Intent to Hold and
Payment of Annual Claim Maintenance Fee**

This will serve as notice that ASARCO Incorporated, whose address for purposes of this filing is P. O. Box 5747, Tucson, Arizona 85703-0747, intends to hold the mining claims and/or mill sites described in Exhibit A attached hereto for the assessment year ending at 12 o'clock, noon, on September 1, 2005, by payment of the annual claim maintenance fee of \$125 per claim or site. Payment of such amount is made herewith for such assessment year for each of the claims and sites the name and BLM serial number of which, and the book and page or index number of recording of the location notice in the official records of Santa Cruz County, Arizona, of which are set forth in Exhibit A attached hereto and by this reference incorporated herein. Enclosed for payment of annual claim maintenance fees is ASARCO Incorporated's check to cover the amount shown on the bottom of Exhibit A.



Henry G. Kreis
Agent for ASARCO Incorporated
Telephone: (520) 798-7717

State of Arizona)
) ss.
County of Pima)

The foregoing instrument was acknowledged before me on the 16th day of July, 2004, by Henry G. Kreis, as agent for ASARCO Incorporated, a New Jersey corporation, on behalf of the corporation.

Debora Huerta, Notary Public

My Commission Expires 2/27/2005

United States Department of the Interior
Bureau of Land Management
 BUSINESS & SUPPORT SVCS DIV
 222 N CENTRAL AVE
 PHOENIX, AZ 85004 -2203
 Phone: (602) 417-9200

Receipt	
No:	931655

Transaction #: 965923
Date of Transaction: 08/18/2004

CUSTOMER:	HENRY KREIS ASARCO BOX 5747 TUCSON,AZ 85703
------------------	--

LINE #	QTY	DESCRIPTION	REMARKS	UNIT PRICE	TOTAL
1	1.00	LOCATABLE MINERALS / MINING CLAIMS-NOT NEW-UNADJUD,ONE AUTH NO. ONLY / MINING CLAIM MONEY RECEIVED (455) CASES: AMC17334/\$5500.00	MAINT 2005 (44)	- n/a -	5500.00
TOTAL:					\$5,500.00

PAYMENT INFORMATION			
1	AMOUNT:	\$5,500.00	POSTMARKED: 08/16/2004
	TYPE:	CHECK	RECEIVED: 08/17/2004
	CHECK NO:	0000102934	
	NAME:	ASARCO BOX 5747 TUCSON AZ 85703	

REMARKS

This receipt was generated by the automated BLM Collections and Billing System and is a paper representation of a portion of the official electronic record contained therein.

Receipt No. 737918

Trans No. 767435

LEAD FILE #5 AMC 2194, AMC 13284

AMC 14972, AMC 15002, AMC 17283

AMC 25210, AMC 27423, AMC 28871

AMC 35995, AMC 46740, AMC 47449

AMC 51409, AMC 62735, AMC 64123 (see below)

AMC Number	Code	Amount
2198-2204	482	700 ⁰⁰
2211		100 ⁰⁰
13284 -		100 ⁰⁰
13286		100 ⁰⁰
13288-13319		3200 ⁰⁰
14972-14982		1100 ⁰⁰
14984-14989		600 ⁰⁰
15002-15033		3200 ⁰⁰
17283		100 ⁰⁰
17289		100 ⁰⁰
17291		100 ⁰⁰
17293		100 ⁰⁰
17306-17309		400 ⁰⁰
17334-17335		200 ⁰⁰
25210-25238		2900 ⁰⁰
25243-25265		2300 ⁰⁰
TOTAL		915300⁰⁰

AMC Number	Code	Amount
25268-25312	482	4500 ⁰⁰
25349		100 ⁰⁰
25351		100 ⁰⁰
25353		100 ⁰⁰
25355		100 ⁰⁰
25357		100 ⁰⁰
25359		100 ⁰⁰
25361		100 ⁰⁰
25363		100 ⁰⁰
25365		100 ⁰⁰
25367		100 ⁰⁰
25369		100 ⁰⁰
25371		100 ⁰⁰
25373		100 ⁰⁰
25375		100 ⁰⁰
25377		100 ⁰⁰
TOTAL		56000⁰⁰

Date of Doc 8/25/03

Date of Rec't 8/25/03

Amount Rec'd \$91,200⁰⁰

Amount Earned _____

Date Entered: 9/29/03

Date Verified: 10/16/03 JK

Sent to Accts: _____

Date Earned: _____

- 480 POL
- 481 NOI
- 482 MAINT
- 396 TRANS
- 635 AMEND

NOTES: LEAD FILE #5

AMC 66803, AMC 74390, AMC 75181

AMC 95314, AMC 99789, AMC 117279

AMC 129394, AMC 303950, AMC 313532

AMC 314088, AMC 330891, AMC 331308

AMC 333007

Receipt No. 737918

LEAD FILE # ~~5~~ AMC 2194, AMC 13284

Trans No. 767435

AMC 14972, AMC 15002, AMC 17283

AMC 25210, AMC 27423, AMC 28871

AMC 35995, AMC 46740, AMC 47449

AMC 51409, AMC 62735, AMC 64123 (see below)

AMC Number	Code	Amount
25379 - 25390	482	1200 ⁰⁰
25662 - 2566		100 ⁰⁰
25664		100 ⁰⁰
25666		100 ⁰⁰
25668		100 ⁰⁰
25670		100 ⁰⁰
25692 - 25712		2100 ⁰⁰
25714, 25716, 25718		300 ⁰⁰
25720		100 ⁰⁰
25722 - 25741		2000 ⁰⁰
27423 - 27428		600 ⁰⁰
27451 - 27453		300 ⁰⁰
27455, 27457, 27459		300 ⁰⁰
27461		100 ⁰⁰
27465 - 27476		1200 ⁰⁰
27478, 27480, 27482		300 ⁰⁰
TOTAL:		59100⁰⁰

AMC Number	Code	Amount
27513 - 27532	482	2000 ⁰⁰
28871		100 ⁰⁰
36021		100 ⁰⁰
36025 - 36032		800 ⁰⁰
36034		100 ⁰⁰
36036 - 36063		2800 ⁰⁰
36065 - 36070		600 ⁰⁰
36073 - 36078		600 ⁰⁰
36081 - 36084		400 ⁰⁰
36086 - 36119		3400 ⁰⁰
36121 - 36138		1800 ⁰⁰
46740 - 46742		300 ⁰⁰
46746		100 ⁰⁰
46756 - 46764		900 ⁰⁰
46768 - 46791		2400 ⁰⁰
46794, 46796		200 ⁰⁰
TOTAL:		516600⁰⁰

Date of Doc 8/25/03

Date Entered: 9/29/03

Date of Rec't 8/25/03

Date Verified: 10/01/03TK

Amount Rec'd \$91,200⁰⁰

Sent to Accts: _____

Amount Earned _____

Date Earned: _____

- 480 POL
- 481 NOI
- 482 MAINT
- 396 TRANS
- 635 AMEND

NOTES: LEAD FILE #5

AMC 66803, AMC 74390, AMC 75181

AMC 95314, AMC 99789, AMC 117279

AMC 129394, AMC 303950, ~~AMC 303950~~

AMC 313532, AMC 314088, AMC 330891, AMC 331308

C. 3300



July 7, 2003

Mining Claims Section
Arizona State Office
Bureau of Land Management
Department of the Interior
222 North Central Avenue
Phoenix, AZ 85004-2203

**Notice of Intent to Hold and
Payment of Annual Claim Maintenance Fee**

Enclosed are the following "Notices of Intent to Hold and Payment of Claim Maintenance Fees" affidavits along with ASARCO Incorporated check in the amount of \$91,200.00 for claim maintenance fee payment:

Affidavit		Fee
Project / Mine	County	Amount
Rosemont Project	Pima	\$85,000.00
Sacaton Mine	Pinal	\$1,800.00
Hardshell Project	Santa Cruz	\$2,600.00
Ventura Project	Santa Cruz	\$1,800.00

Also enclosed is the affidavit for the Santa Cruz Project, Pinal County, with an ASARCO Santa Cruz, Inc. check to cover the fee amount of \$5,500.00.

If you have any questions or need further information, please call me. Thank you for your help.

Yours truly,

Henry G. Kreis
Property Manager
Telephone: (520) 798-7717

HGK:ona
Enclosures

RECEIVED
MAY 14 2003
MAY 14 2003




July 7, 2003

Mining Claims Section
Arizona State Office
Bureau of Land Management
222 North Central Avenue
Phoenix, AZ 85004-2203

**Pima County, Rosemont Project
Notice of Intent to Hold and
Payment of Annual Claim Maintenance Fee**

This will serve as notice that ASARCO Incorporated, whose address for purposes of this filing is P. O. Box 5747, Tucson, Arizona 85703-0747, intends to hold the mining claims and/or mill sites described in Exhibit A attached hereto for the assessment year ending at 12 o'clock, noon, on September 1, 2004, by payment of the annual claim maintenance fee of \$100 per claim or site. Payment of such amount is made herewith for such assessment year for each of the claims and sites the name and BLM serial number of which, and the book and page or index number of recording of the location notice in the official records of Pima County, Arizona, of which are set forth in Exhibit A attached hereto and by this reference incorporated herein. Enclosed for payment of annual claim maintenance fees is ASARCO Incorporated's check to cover the amount shown on the bottom of Exhibit A.



Henry G. Kreis
Agent for ASARCO Incorporated
Telephone: (520) 798-7717

State of Arizona)
) ss.
County of Pima)

The foregoing instrument was acknowledged before me on the 7th day of July, 2003, by Henry G. Kreis, as agent for ASARCO Incorporated, a New Jersey corporation, on behalf of the corporation.

Debora Huerta, Notary Public

My Commission Expires 2/27/2005

**EXHIBIT A
TO NOTICE OF INTENT TO HOLD AND
PAYMENT OF ANNUAL CLAIM MAINTENANCE FEE**

The following contiguous group of unpatented claims are situated in the Sacaton Mining District, Pinal County, Arizona. The Locations Notices of which are of record in the office of the County Recorder of Pinal County, Arizona, and the Bureau of Land Management serial numbers are filed at Phoenix, Arizona.

Name of Claim	Docket	Page Nos.	BLM Serial No. A MC
S-1C	1740	616-617	314088
S-2C	1740	168-169	314089
S-3C	1740	620-621	314090
S-4C	1740	622-623	314091
S-5C	1740	624-625	314092
S-6C	1740	626-627	314093
S-7C	1740	628-629	314094
S-8C	1740	630-631	314095
S-9C	1740	632-633	314096
S-10C	1740	634-635	314097
S-11C	1740	636-637	314098
S-12C	1740	638-639	314099
S-13C	1740	640-641	314100
S-14C	1740	642-643	314101
S-15C	1740	644-645	314102
S-16C	1740	646-647	314103
S-17C	1740	648-649	314104
S-18C	1740	650-651	314105

All of said claims are located in Sections 33, Township 5 South, Range 5 East, G&SRB&M.

18 claims @ \$100/each = \$1,800

ENTERED IN COMPUTER
RE 9/30/03

ARIZONA
STATE OFFICE
PHOENIX, ARIZONA

11 AUG 25 4 11 47

RECEIVED
BUREAU OF
LAND MANAGEMENT

18

**EXHIBIT A
TO NOTICE OF INTENT TO HOLD AND
PAYMENT OF ANNUAL CLAIM MAINTENANCE FEE**

The following contiguous group of unpatented claims are situated in the Harshaw Mining District, Santa Cruz County, Arizona. The Locations Notices of which are of record in the office of the County Recorder of Santa Cruz County, Arizona, and the Bureau of Land Management serial numbers are filed at Phoenix, Arizona.

Name of Claim	Docket	Page Nos.	BLM Serial No. A MC
Shell 1-20	58	135 - 153	51409 - 51428
Shell 44-49	81	211 - 217	51452 - 51457

All of said claims are located in Sections 4, 9, and 16, Township 23 South, Range 16 East, G&SRB&M.

26 claims @ \$100/each = \$2,600

ARIZONA
STATE OFFICE
PHOENIX, ARIZONA

AUG 25 11 11 AM

RECEIVED
BUREAU OF
LAND MANAGEMENT

ENTERED IN COMPUTER
RE 9/30/03




July 7, 2003

Mining Claims Section
Arizona State Office
Bureau of Land Management
222 North Central Avenue
Phoenix, AZ 85004-2203

**Santa Cruz County, Ventura Project
Notice of Intent to Hold and
Payment of Annual Claim Maintenance Fee**

This will serve as notice that ASARCO Incorporated, whose address for purposes of this filing is P. O. Box 5747, Tucson, Arizona 85703-0747, intends to hold the mining claims and/or mill sites described in Exhibit A attached hereto for the assessment year ending at 12 o'clock, noon, on September 1, 2004, by payment of the annual claim maintenance fee of \$100 per claim or site. Payment of such amount is made herewith for such assessment year for each of the claims and sites the name and BLM serial number of which, and the book and page or index number of recording of the location notice in the official records of Santa Cruz County, Arizona, of which are set forth in Exhibit A attached hereto and by this reference incorporated herein. Enclosed for payment of annual claim maintenance fees is ASARCO Incorporated's check to cover the amount shown on the bottom of Exhibit A.



Henry G. Kreis
Henry G. Kreis
Agent for ASARCO Incorporated
Telephone: (520) 798-7717

RECEIVED
BUREAU OF
LAND MANAGEMENT
AUG 29 11 11 AM '03
ARIZONA STATE OFFICE
PHOENIX, ARIZONA

State of Arizona)
) ss.
County of Pima)

The foregoing instrument was acknowledged before me on the 7th day of July, 2003, by Henry G. Kreis, as agent for ASARCO Incorporated, a New Jersey corporation, on behalf of the corporation.

Debora Huerta
Debora Huerta, Notary Public

My Commission Expires 2/27/2005

**EXHIBIT A
TO NOTICE OF INTENT TO HOLD AND
PAYMENT OF ANNUAL CLAIM MAINTENANCE FEE**

The following contiguous group of unpatented claims are situated in the Palmetto Mining District, Santa Cruz County, Arizona. The Locations Notices of which are of record in the office of the County Recorder of Santa Cruz County, Arizona, and the Bureau of Land Management serial numbers are filed at Phoenix, Arizona.

Name of Claim	Docket	Page Nos.	BLM Serial No. A MC
West 137N	174	58	17334
Weat 138N	174	59	17335
West 139A	60	251	17306
Weat 140A	60	252	17307
West 141A	60	253	17308
West 142A	60	254	17309
West 143	57	572	17283
West 166	56	166	17289
West 168	56	168	17291
West 170	56	170	17293
M-129	659	550	333007
M-130	659	552	333008
M131	659	554	333009
M-132	659	556	333010
M-133	659	558	333011
M-134	659	560	333012
M-135	659	562	333013
M-136	659	564	333014

All of said claims are located in Sections 25 and 36, Township 22 South, Range 15 East; and Sections 1, 2, 11, and 12, Township 23 South, Range 15 East, G&SRB&M.

18 claims @ \$100/each = \$1,800 ✓

ENTERED IN COMPUTER

RS- 9/30/03

ARIZONA
STATE OFFICE
PHOENIX, ARIZONA

AUG 25 A 11 10

RECEIVED
BUREAU OF
LAND MANAGEMENT

EXHIBIT A
TO NOTICE OF INTENT TO HOLD AND
PAYMENT OF ANNUAL CLAIM MAINTENANCE FEE

The following contiguous group of unpatented mining claims are situated in the Helvetia Mining District, Pima County, Arizona. The Location Notices of which are of record in the office of the County Recorder of Pima County, Arizona, and the Bureau of Land Management serial numbers are filed at Phoenix, Arizona.

Name of Claim	Book	Page Nos.	BLM Serial No.
York Fraction	2022	340	2198
York Fraction/Amended	5436	80	
Travis #1	1983	253	2199
Travis #1/Second Amended	5436	806	
Jim	995	391	2200
Jim/Amended	5436	802	
Isle Royal Fraction	2054	188	2201
Isle Royal Fraction/Amended	5436	808	
Indian Club Fraction	2054	187	2202
Indian Club Fraction/Amended	5436	809	
Pilot Fraction	2051	261	2203
Pilot Fraction/Amended	5436	810	
A.O.T. Fraction	2054	186	2204
A.O.T. Fraction/Amended	5436	811	
Malachite Fraction	2110	263	2211
Malachite Fraction/Amended	5436	807	
MAX 121 B/Relocation	5609	574	13284
MAX 123 B/Relocation	5609	576	13286
MAX 125 B/Relocation	5609	578	13288
MAX 126 B/Relocation	5609	579	13289
MAX 127 B/Relocation	5609	580	13290
MAX 128 B/Relocation	5609	581	13291
MAX 129 B/Relocation	5609	582	13292
MAX 129 B/Amended	6126	1202-1203	
MAX 130 B/Relocation	5609	583	13293
MAX 131 B/Relocation	5609	584	13294
MAX 132 B/Relocation	5609	585	13295
MAX 133 B/Relocation	5609	586	13296
MAX 134 B/Relocation	5609	587	13297

ENTERED IN COMPUTER

RS 9/30/03

ARIZONA
STATE OFFICE
PHOENIX, ARIZONA

MID 20 7 11 41

RECEIVED
BUREAU OF
LAND MANAGEMENT

20

MAX 135 B/Relocation	5609	588	13298
MAX 136 B/Relocation	5609	589	13299
MAX 137 B/Relocation	5609	590	13300
MAX 138 B/Relocation	5609	591	13301
MAX 139 B/Relocation	5609	592	13302
MAX 140 B/Relocation	5609	593	13303
MAX 141 B/Relocation	5609	594	13304
MAX 142 B/Relocation	5609	595	13305
MAX 143 B/Relocation	5609	596	13306
MAX 144 B/Relocation	5609	597	13307
MAX 145 B/Relocation	5609	598	13308
MAX 146 B/Relocation	5609	599	13309
MAX 147 B/Relocation	5609	600	13310
MAX 148 B/Relocation	5609	601	13311
MAX 149 B/Relocation	5609	602	13312
MAX 150 B/Relocation	5609	603	13313
MAX 150 B/Amended	7073	604-605	
MAX 151 B/Relocation	5609	604	13314
MAX 152 B/Relocation	5609	605	13315
MAX 152 B/Amended	7073	606-607	
MAX 153 B/Relocation	5609	606	13316
MAX 154 B/Relocation	5609	607	13317
MAX 154 B/Amended	7073	608-609	
MAX 155 B/Relocation	5609	608	13318
MAX 156 B/Relocation	5609	609	13319
MAX 156 B/Amended	7073	610-611	
Rosalind	314	120	14972
Rosalind/Amended	1062	539	
Michael M.	314	117	14973
Michael M./Amended	1062	540	
Lydia J.	314	119	14974
Lydia J./Amended	1062	541	
Ida D.	314	118	14975
Ida D./Amended	1062	542	
D & D #1	759	202	14976
D & D #1/Amended	1062	543	
D & D #2	759	201	14977
D & D II/Amended	1062	544	
El Frijoli	300	277	14978
Frijoli/Amended	1062	545	
Frijoli II	1062	546	14979
Frijoli III	1062	547	14980
Frijoli IV	1062	548	14981

Frijoli V	1062	549	14982
Frijoli VII	1062	551	14984
Frijoli VIII	1062	552	14985
Frijoli IX	1062	553	14986
Frijoli X	1070	494	14987
Frijoli XI	1454	349	14988
Frijoli XI Extension	1454	350	14989
Deering Springs No. 2 A/Relocation	5636	741	15002
Deering Springs No. 4 A/Relocation	5636	742	15003
Deering Springs No. 6 A/Relocation	5636	743	15004
Deering Springs No. 8 A/Relocation	5636	744	15005
Deering Springs No. 10 A/Relocation	5636	745	15006
Deering Springs No. 12 A/Relocation	5636	746	15007
Deering springs No. 14 A/Relocation	5636	747	15008
Deering Springs No. 15 A/Relocation	5636	748	15009
Deering Springs No. 16 A/Relocaton	5636	749	15010
Deering Springs No. 17 A/Relocation	5636	750	15011
Deering Springs No. 17 A/Amended	6126	1204-1205	
Deering Springs No. 21 A/Relocation	5636	751	15012
Deering Springs No. 22 A/Relocation	5636	752	15013
Deering Springs No. 23 A/Relocation	5636	753	15014
Deering Springs No. 24 A/Relocation	5636	754	15015
Deering Springs No. 25 A/Relocation	5636	755	15016
Deering Springs No. 26 A/Relocation	5636	756	15017
Deering Springs No. 27 A/Relocation	5636	757	15018
Deering Springs No. 28 A/Relocation	5636	758	15019
Deering Springs No. 28 A/Amended	6126	1206-1207	
Deering Springs No. 29 A/Relocation	5636	759	15020
Deering Springs No. 30 A/Relocation	5636	760	15021
Deering Springs No. 31 A/Relocation	5636	761	15022
Deering Springs No. 32 A/Relocation	5636	762	15023
Deering Springs No. 33 A/Relocation	5636	763	15024
Deering Springs No. 34 A/Relocation	5636	764	15025
Deering Springs No. 35 A/Relocation	5636	765	15026
Deering Springs No. 36 A/Relocation	5636	766	15027
Deering Springs No. 37 A/Relocation	5636	767	15028
Deering Springs No. 38 A/Relocation	5636	768	15029
Deering Springs No. 39 A/Relocation	5636	769	15030
Deering Springs No. 42 A/Relocation	5636	770	15031
Deering Springs No. 51 A/Relocation	5636	771	15032
Deering Springs No. 52 A/Relocation	5636	772	15033
Kid 1	3368	529	25210
Kid 2	3368	530	25211

ENTERED IN COMPUTER
 RE 9/30/03

ARIZONA
 STATE OFFICE
 TUCSON, ARIZONA
 AUG 23 4 11 PM
 M.L. CALDWELL

Kid 3	3368	531	25212
Kid 4	3368	532	25213
Kid 5	3368	533	25214
Kid 6	3368	534	25215
Kid 7	3368	535	25216
Kid 8	3368	537	25217
Kid 9	3368	536	25218
Kid 10	3368	538	25219
Kid 11	3368	539	25220
Kid 12	3368	540	25221
Kid 13	3368	541	25222
Kid 14	3368	542	25223
Kid 15	3368	543	25224
Kid 16	3368	544	25225
Kid 17	3368	545	25226
Kid 18	3368	546	25227
Kid 19	3368	547	25228
Kid 20	3368	548	25229
Kid 21	3368	549	25230
Kid 22	3368	550	25231
Kid 23	3368	551	25232
Kid 24	3368	552	25233
Kid 25	3368	553	25234
Kid 26	3368	554	25235
Kid 27	3368	555	25236
Kid 28	3368	556	25237
Kid 29	3368	557	25238
Kid 29/Amended	6216	1001-1002	
Kid 34	3368	562	25243
Kid 35	3368	563	25244
Kid 36	3368	564	25245
Kid 37	3368	565	25246
Kid 38	3368	566	25247
Kid 39	3368	567	25248
Kid 40	3368	568	25249
Kid 41	3368	569	25250
Kid 42	3368	570	25251
Kid 43	3368	571	25252
Kid 44	3368	572	25253
Kid 45	3368	573	25254
Kid 46	3368	574	25255
Kid 46/Amended	6216	1003-1004	
Kid 47	3368	575	25256

Kid 47/Amended	6216	1005-1006	
Wasp 52	3786	52	25257
Wasp 52/Amended	6216	955-956	
Wasp 53	3786	53	25258
Wasp 53/Amended	6216	957-958	
Wasp 54	3786	54	25259
Wasp 55	3786	55	25260
Wasp 56	3786	56	25261
Wasp 57	3786	57	25262
Wasp 58	3786	58	25263
Wasp 58/Amended	3842	133	
Wasp 60	3786	59	25264
Wasp 60/Amended	6216	959-960	
Wasp 61	3786	60	25265
Wasp 61/Amended	6216	961-962	
Wasp 101	3786	63	25268
Wasp 102	3786	64	25269
Wasp 103	3786	65	25270
Wasp 104	3786	66	25271
Wasp 105	3786	67	25272
Wasp 106	3786	68	25273
Wasp 107	3786	69	25274
Wasp 111	3786	70	25275
Wasp 112	3786	71	25276
Wasp 113	3786	72	25277
Wasp 114	3786	73	25278
Wasp 115	3786	74	25279
Wasp 116	3786	75	25280
Wasp 117	3786	76	25281
Wasp 118	3786	77	25282
Wasp 119	3786	78	25283
Wasp 120	3786	79	25284
Wasp 121	3786	80	25285
Wasp 122	3786	81	25286
Wasp 123	3786	82	25287
Wasp 124	3786	83	25288
Wasp 125	3786	84	25289
Wasp 126	3786	85	25290
Wasp 127	3786	86	25291
Wasp 128	3786	87	25292
Wasp 129	3786	88	25293
Wasp 130	3786	89	25294
Wasp 201	3786	90	25295

ENTERED IN COMPUTER
 RE 9/30/03

ARIZONA
 STATE OFFICE
 PHOENIX, ARIZONA

NOV 20 11 11

RECEIVED
 OFFICE OF
 PROBATION AND PAROLE
 39

Wasp 202	3786	91	25296
Wasp 203	3786	92	25297
Wasp 204	3786	93	25298
Wasp 205	3786	94	25299
Wasp 206	3786	95	25300
Wasp 207	3786	96	25301
Wasp 208	3786	97	25302
Wasp 209	3786	98	25303
Wasp 210	3786	99	25304
Wasp 211	3786	100	25305
Wasp 212	3786	101	25306
Wasp 213	3786	102	25307
Wasp 214	3786	103	25308
Wasp 215	3786	104	25309
Wasp 216	3786	105	25310
Wasp 217	3786	106	25311
Wasp 218	3786	107	25312
Wasp 313	3786	144	25349
Wasp 315	3786	146	25351
Wasp 317	3786	148	25353
Wasp 319	3786	150	25355
Wasp 319/Amended	6216	975-976	
Wasp 321	3786	152	25357
Wasp 321/Amended	6216	977-978	
Wasp 323	3786	154	25359
Wasp 323/Amended	6216	979-980	
Wasp 325	3786	156	25361
Wasp 325/Amended	6216	981-982	
Wasp 327	3786	158	25363
Wasp 327/Amended	6116	983-984	
Wasp 329	3786	160	25365
Wasp 329/Amended	6216	985-986	
Wasp 331	3786	162	25367
Wasp 331/Amended	6216	987-988	
Wasp 333	3786	164	25369
Wasp 333/Amended	6216	989-990	
Wasp 335	3786	166	25371
Wasp 335/Amended	6216	991-992	
Wasp 337	3786	168	25373
Wasp 337/Amended	6216	993-994	
Wasp 339	3786	170	25375
Wasp 339/Amended	6216	995-996	
Wasp 341	3786	172	25377

Wasp 343	3786	174	25379
Wasp 344	3786	175	25380
Wasp 345	3786	176	25381
Wasp 346	3786	177	25382
Wasp 347	3786	178	25383
Wasp 348	3786	179	25384
Wasp 349	3786	180	25385
Wasp 350	3786	181	25386
Wasp 351	3786	182	25387
Wasp 352	3786	183	25388
Wasp 353	3786	184	25389
Wasp 354	3786	185	25390
Max 41	4792	584	25662
Max 43	4792	586	25664
Max 45	4792	588	25666
Max 47	4792	590	25668
Max 49	4792	592	25670
Max 71	4792	614	25692
Max 72	4792	615	25693
Max 73	4792	616	25694
Max 74	4792	617	25695
Max 75	4792	618	25696
Max 76	4792	619	25697
Max 77	4792	620	25698
Max 78	4792	621	25699
Max 79	4792	622	25700
Max 80	4792	623	25701
Max 81	4792	624	25702
Max 82	4792	625	25703
Max 83	4792	626	25704
Max 84	4792	627	25705
Max 85	4792	628	25706
Max 86	4792	629	25707
Max 87	4792	630	25708
Max 88	4792	631	25709
Max 89	4792	632	25710
Max 90	4792	633	25711
Max 91	4792	634	25712
Max 93	4792	636	25714
Max 95	4792	638	25716
Max 97	4792	640	25718
Max 99	4792	642	25720
Max 101	4792	644	25722

ALBERTA
 STATE OF FORE
 PLANNING & ENV

RECEIVED
 REGISTERED
 43

ENTERED IN COMPUTER
 9/30/03

Max 102	4792	645	25723
Max 103	4792	646	25724
Max 104	4792	647	25725
Max 105	4792	648	25726
Max 106	4792	649	25727
Max 107	4792	650	25728
Max 108	4792	651	25729
Max 109	4792	652	25730
Max 110	4792	653	25731
Max 111	4792	654	25732
Max 112	4792	655	25733
Max 113	4792	656	25734
Max 114	4792	657	25735
Max 115	4792	658	25736
Max 116	4792	659	25737
Max 117	4792	660	25738
Max 118	4792	661	25739
Max 119	4792	662	25740
Max 120	4792	663	25741
Elk 1	3368	576	27423
Elk 2	3368	577	27424
Elk 3	3368	578	27425
Elk 4	3368	579	27426
Elk 5	3368	580	27427
Elk 6	3368	581	27428
Elk 35	3368	610	27451
Elk 35/Amended	6121	1273-1274	
Elk 36	3368	611	27452
Elk 37	3368	612	27453
Elk 39	3368	614	27455
Elk 41	3368	616	27457
Elk 43	3368	618	27459
Elk 45	3368	620	27461
Elk 70	3368	645	27465
Elk 71	3368	646	27466
Elk 72	3368	647	27467
Elk 73	3368	648	27468
Elk 74	3368	649	27469
Elk 75	3368	650	27470
Elk 76	3368	651	27471
Elk 77	3368	652	27472
Elk 78	3368	653	27473
Elk 79	3368	654	27474

Elk 80	3368	655	27475
Elk 81	3368	656	27476
Elk 83	3368	658	27478
Elk 85	3368	660	27480
Elk 87	3368	662	27482
Alpine #5	2221	495	27513
Alpine #5/Amended	6121	1283-1284	
Alpine #6	2221	496	27514
Alpine #6/Amended	6121	1285-1286	
Alpine #7	2221	497	27515
Alpine #7/Amended	6121	1287-1288	
Alpine #8	2221	498	27516
Alpine #8/Amended	6121	1289-1290	
Alpine #9	2221	499	27517
Alpine #9/Amended	6121	1291-1292	
Alpine #10	2221	500	27518
Alpine #10/Amended	6121	1293-1294	
Alpine #11	2221	501	27519
Alpine #11/Amended	6121	1295-1296	
Alpine #12	2221	502	27520
Alpine #12/Amended	6121	1297-1298	
Alpine #13	2221	503	27521
Alpine #14	2221	504	27522
Alpine #15	2221	505	27523
Alpine #16	2221	506	27524
Alpine #17	2221	507	27525
Alpine #18	2221	508	27526
Alpine #19	2230	138	27527
Alpine #20	2230	139	27528
Alpine #21	2230	140	27529
Alpine #22	2230	141	27530
Alpine #23	2230	142	27531
Alpine #24	2230	143	27532
Santa Rita Wedge	5901	1379	28871
Buzzard No. 5	2089	294	36021
Shadow #4	2827	66	36025
John 1	3934	508	36026
John 2	3934	509	36027
Flying Dutchman No. 2	2089	295	36028
Flying Dutchman No. 3	2089	296	36029
Flying Dutchman No. 4	2089	297	36030
Flying Dutchman No. 5	2089	298	36031
Flying Dutchman No. 6	2089	299	36032

ENTERED IN COMPUTER
RE 9/30/03

ARIZONA
STATE OFFICE
MOUNTAIN VIEW, ARIZONA

25
LINDA M. HARRIS
LINDA M. HARRIS
LINDA M. HARRIS

Flying Dutchman No. 6/Amended	6121	1267-1268	
Black Bess No. 2	2089	290	36034
K.W.L.	2078	442	36036
G.E.J.	2078	443	36037
R.F.E.	2078	444	36038
R.C.M.	2078	445	36039
Sycamore #1	2078	445	36040
Sycamore #2	2078	447	36041
Sycamore #3	2078	448	36042
Sycamore #4	2078	449	36043
Sycamore #4/Amended	6121	1299-1300	
Sycamore #5	2078	450	36044
Sycamore #5/Amended	6121	1301-1302	
Sycamore #6	2078	451	36045
Sycamore #6/Amended	6121	1303-1304	
Sycamore #7	2078	452	36046
Sycamore #7/Amended	6121	1305-1306	
Sycamore #8	2078	453	36047
Sycamore #8/Amended	6121	1307-1308	
Sycamore #9	2078	454	36048
Sycamore #10	2078	455	36049
Sycamore #11	2078	456	36050
Sycamore #12	2078	457	36051
Naragansett Extension #1	937	372	36052
Naragansett Extension #2	937	373	36053
Naragansett Extension #3	937	374	36054
Naragansett Extension #4	937	375	36055
Naragansett Extension #5	937	376	36056
Naragansett Extension #6	937	377	36057
Naragansett Extension #7	937	378	36058
Naragansett Extension #8	937	379	36059
Naragansett Extension #9	2020	358	36060
Schwab Extension #1 North	1271	92	36061
Rocky 1	3726	117	36062
Amole No. 2	2051	262	36063
Falls No. 3	2110	267	36065
Falls No. 4	2110	268	36066
Perry No. 1	2112	11	36067
Perry #2	2112	12	36068
Perry #3	2112	13	36069
Perry #4	2112	14	36070
Perry #7	2112	17	36073
Perry #8	2112	18	36074

Perry #9	2112	19	36075
Perry #10	2112	20	36076
Perry #11	2112	21	36077
Perry #12	2112	22	36078
Perry #15	2112	25	36081
Perry #15/Amended	2139	441	
Perry #16	2112	26	36082
Perry #17	2112	27	36083
Perry #18	2112	28	36084
Perry #18/Amended	2139	442	
Gunsite 1-A	1980	353	36086
Gunsite No. 2	1941	339	36087
Gunsite No. 2/Amended	1980	354	
Gunsite No. 3	1941	340	36088
Gunsite No. 4	1941	341	36089
Gunsite 5A	2022	341	36090
Gunsite 6-B	2110	264	36091
Gunsite No. 7	1941	344	36092
Gunsite 7A	2411	174	36093
Gunsite No. 8	1941	345	36094
Gunsite No. 9	1941	346	36095
Gunsite No. 10	1941	347	36096
Gunsite No. 11	1941	348	36097
Gunsite No. 12	1941	349	36098
Gunsite No. 13	1941	350	36099
Gunsite No. 14	1941	351	36100
Gunsite No. 15	1941	352	36101
Gunsite No. 16	1941	353	36102
Gunsite No. 17	1941	354	36103
Gunsite No. 18	1941	355	36104
Gunsite No. 19	1941	356	36105
Gunsite No. 20	1941	357	36106
Gunsite No. 21	1941	358	36107
Gunsite No. 22	1941	359	36108
Gunsight No. 23	1941	359	36109
Gunsight No. 23/Amended	2022	343	
Gunsite No. 24	1943	14	36110
Gunsite No. 24/Amended	1980	355	
Gunsite No. 25	1943	15	36111
Gunsite No. 26	1943	16	36112
Gunsite No. 27	1943	13	36113
Gunsight No. 28	1967	325	36114
Gunsight No. 29	1967	326	36115

ENTERED IN COMPUTER
RE 9/30/03

ARIZONA
 STATE OFFICE
 PHOENIX, ARIZONA

AUG 25 4 11 43

RECEIVED
 LAND MANAGEMENT

Gunsight No. 30	1967	327	36116
Gunsight No. 31	1967	328	36117
Gunsight No. 32	1967	329	36118
Gunsight No. 33	1967	330	36119
Gunsight No. 35	1967	332	36121
Gunsight No. 36	1967	333	36122
Gunsight No. 37	1967	334	36123
Gunsight No. 38	1967	335	36124
Gunsight No. 39	1967	336	36125
Gunsight No. 40	1967	337	36126
Gunsight No. 41	1967	338	36127
Gunsight No. 42	1967	339	36128
Gunsight No. 43	1967	340	36129
Gunsight 44	1994	152	36130
Gunsight 44/Amended	6420	1007-1008	
Gunsight #45	1994	153	36131
Gunsight #45/Amended	6420	1009-1010	
Gunsight #46	1994	154	36132
Gunsight #47	1994	155	36133
Gunsight #48	1994	156	36134
Gunsight #49	1994	157	36135
Gunsight #50	1994	158	36136
Gunsight #50/Amended	2078	464	
Williams Folly	5406	878	36137
Williams Folly #2	5406	879	36138
Santa Rita #1	2148	520	46740
Santa Rita #2	2148	521	46741
Santa Rita #3	2148	522	46742
Santa Rita #7	2148	526	46746
Santa Rita #17	2148	536	46756
Santa Rita #18	2148	537	46757
Santa Rita #19	2148	538	46758
Santa Rita #20	2148	539	46759
Santa Rita #21	2148	540	46760
Santa Rita #22	2148	541	46761
Santa Rita #23	2148	542	46762
Santa Rita #24	2148	543	46763
Santa Rita #25	2148	544	46764
Santa Rita #29	2148	548	46768
Santa Rita #30	2148	549	46769
Santa Rita #31	2148	550	46770
Catalina #1	2148	518	46771
Catalina #2	2148	517	46772

Catalina #3	2148	516	46773
Catalina #4	2148	515	46774
Catalina #5A	2170	437	46775
Catalina #6A	2170	435	46776
Catalina #7	2148	512	46777
Catalina #8	2148	511	46778
Fred Bennett	936	425	46779
Fred Bennett	712	107	46780
Fred Bennett/Amended	2110	262	
Rosemont #9	936	424	46781
Rosemont #9/Amended	2078	466	
Rosemont #11	936	420	46782
Rosemont #11-A	2078	458	46783
Rosemont #12	936	431	46784
Rosemont #12/Amended	2078	467	
Rosemont #13	936	434	46785
Rosemont #13/Amended	2078	468	
Rosemont #15	936	429	46786
Rosemont #15/Amended	2078	469	
Rosemont #16	936	430	46787
Rosemont # 16/Amended	2078	470	
Rosemont #17	936	432	46788
Rosemont #17/Amended	2078	471	
Rosemont #18	936	433	46789
Rosemont #18/Amended	2078	472	
Rosemont #21	964	202	46790
Rosemont #21/Amended	2078	473	
Fred Bennett Fraction	2022	338	46791
Last Chance No. 3/Relocation	2929	209	46794
Cave	NN	555	46796
Strip	821	391	46800
Cuba Fraction	2022	342	46801
Patrick Henry Fraction/Relocaton	3486	103	46802
R. G. Ingersoll Fraction	2110	265	46803
Daylight Fraction	2110	266	46804
Travis #2	1983	254	46805
Travis #2/Amended	2078	465	
Travis #3	1983	255	46806
Travis #4	1983	256	46807
Travis #4/Amended	2170	455	
Travis #5	1983	257	46808
Travis #6	1983	258	46809
Art	1009	441	46810

ENTERED IN COMPUTER
RC 9/30/03

ARIZONA
 STATE OFFICE
 PHOENIX, ARIZONA

SEP 29 11 02

RECEIVED
 BUREAU OF
 LAND MANAGEMENT

2

Art/Amended	2078	459	
Al	1009	442	46811
Al/Amended	2078	460	
Sam	1009	439	46812
Sam/Amended	2078	461	
Fred	1009	440	46813
Fred/Amended	2078	462	
Bert	1009	443	46814
Bert/Amended	2078	463	
Bob	995	393	46815
Canyon No. 34	6048	1225-26	47482
Canyon No. 35	6048	1227-28	47483
Canyon No. 36	6048	1229-30	47484
Canyon No. 37	6048	1231-32	47485
Canyon No. 38	6048	1233-34	47486
Canyon No. 39	6048	1235-36	47487
Canyon No. 40	6048	1237-38	47488
Canyon No. 41	6048	1239-40	47489
Canyon No. 42	6048	1241-42	47490
Canyon No. 43	6048	1243-44	47491
Canyon No. 64	6048	1285-86	47512
Canyon No. 65	6048	1287-88	47513
Canyon No. 66	6048	1289-90	47514
Canyon No. 67	6048	1291-92	47515
Canyon No. 68	6048	1293-94	47516
Canyon No. 69	6048	1295-96	47517
Canyon No. 70	6048	1297-98	47518
Canyon No. 71	6048	1299-1300	47519
Canyon No. 72	6048	1301-02	47520
Canyon No. 73	6048	1303-04	47521
Canyon No. 74	6048	1305-06	47522
Canyon No. 75	6048	1307-08	47523
Canyon No. 76	6048	1309-10	47524
Canyon No. 77	6048	1311-12	47525
Canyon No. 78	6048	1313-14	47526
Canyon No. 79	6048	1315-16	47527
Telemeter Fraction	2075	381	62785
Telemeter Fraction/Amended	5013	166	
West End Fraction	2075	383	62786
West End Fraction/Amended	5013	164	
Hattie Fraction	2075	382	62787
Hattie Fraction/Amended	5013	165	
Cactus	6104	1251-52	64123

Travis #7	6104	1253-54	64124
Fox #1	2705	63	64125
Fox #1 Amended	6104	1255-56	
Fox #2	2705	64	64126
Fox #2/Amended	6104	1257-58	
Fox #7	2705	69	64131
Fox #7/Amended	6104	1267-68	
Fox #13	2705	75	64133
Fox #13/Amended	6104		
Cloud Rest	SS	1271-72	64134
Cloud Rest/Amended	6104	1273-74	
Big Windy	5406	876	64135
Big Windy Fraction	5406	877	64136
Blue Wing	SS	581	64137
Cloud Rest No. 1	B-B-B	277	64138
Cloud Rest No. 1/Amended	6104	1275-76	
Kent #1 Long John	1936	245	66835
Kent #2 Patricia C.	1936	246	66836
Kent #3 Little Joe	1936	247	66837
Belle of Rosemont	2571	125	66838
Belle of Rosemont/Amended	6216	999-1000	
John	995	395	74390
Joe	995	396	74391
Ben	995	392	74392
Pete	995	394	74393
Adolph Lewisohn	710	346	74394
Adolph Lewisohn	936	419	74395
Rosemont	710	347	74396
Rosemont	936	418	74397
Albert Steinfeld	710	348	74398
Albert Steinfeld	936	427	74399
Hugh Young	712	108	74400
Hugh Young	936	422	74401
Ethel	712	109	74402
Albert	712	110	74403
Rosemont #1	908	504	74404
Rosemont #2	908	501	74405
Rosemont #3	908	503	74406
Rosemont #4	908	499	74407
Rosemont #7	936	421	74408
Rosemont #8	936	423	74409
Rosemont #14	936	428	74410
Rosemont #19	964	200	74411

ENTERED IN COMPUTER
 RK 9/30/03

VIRGINIA
 STATE POLICE
 OFFICE
 FREDERICK, VIRGINIA

2003 - 11-17

LAMBERTSON
 MANAGEMENT

36

Rosemont #20	964	201	74412
Rosemont #20	908	500	74413
Rosemont #22	964	203	74414
Rosemont #23	908	497	74415
Rosemont #24	908	498	74416
Rosemont #25	908	502	74417
RX	936	426	74418
Flying Dutchman #7A	6121	1269-70	75181
Blue Point No. 2A	6121	1271-72	75182
Alpine #1A	6121	1275-76	75183
Alpine #2A	6121	1277-78	75184
Alpine #3A	6121	1279-80	75185
Alpine #4A	6121	1281-82	75186
Frijole VI A	6159	1135-36	95315
Falcon #1A	6216	899-900	99789
Falcon #2A	6216	901-902	99790
Falcon #3A	6216	903-904	99791
Falcon #4A	6216	905-906	99792
Falcon #5A	6216	907-908	99793
Falcon #6A	6216	908-910	99794
Falcon #7A	6216	911-912	99795
Falcon #8A	6216	913-914	99796
Falcon #9A	6216	915-916	99797
Falcon #10A	6216	917-918	99798
Falcon #11A	6216	919-920	99799
Falcon #12A	6216	921-922	99800
Falcon #13A	6216	923-924	99801
Falcon #14A	6216	925-926	99802
Falcon #15A	6216	927-928	99803
Falcon #16A	6216	929-930	99804
Falcon #17A	6216	931-932	99805
Falcon #18A	6216	933-934	99806
Falcon #19A	6216	935-936	99807
Falcon #20A	6216	937-938	99808
Falcon #21A	6216	939-490	99809
Falcon #22A	6216	941-942	99810
Falcon #27A	6216	943-944	99811
Falcon #28A	6216	945-946	99812
Falcon #29A	6216	947-948	99813
Falcon #30A	6216	949-950	99814
Falcon #31A	6216	951-952	99815
Falcon #32A	6216	953-954	99816
Wasp #62A	6216	963-964	99817

Wasp #63A	6216	965-966	99818
Wasp #219A	6216	967-968	99819
Wasp #220A	6216	969-970	99820
Wasp #221A	6216	971-972	99821
Wasp #222A	6216	973-974	99822
Tecky	6216	997-998	99823
MIA 1 A	6420	1011-13	117293
MIA 2 A	6420	1014-16	117294
MIA 3 A	6420	1017-19	117295
MIA 4 A	6420	1020-22	117296
MIA 5 A	6420	1023-25	117297
MIA 6 A	6420	1026-28	117298
MIA 7 A	6420	1029-31	117299
MIA 8 A	6420	1032-34	117300
MIA 9 A	6420	1035-37	117301
MIA 12A	6420	1043-45	117304
MIA 13A	6420	1046-48	117305
MIA 14A	6420	1049-51	117306
BILLY C.	6522	781-782	129394
Hope 1	8776	919-921	303950
Hope 2	8776	922-924	303951
Hope 3	8776	925-927	303952
Hope 4	8776	928-930	303953
Hope 5	8776	931-933	303954
Hope 6	8776	934-936	303955
Hope 7	8776	937-939	303956
Hope 8	8776	940-942	303957
Hope 9	8776	943-945	303958
Hope 10	8776	946-948	303959
Hope 10-A	8776	949-951	303960
Hope 11	8776	955-957	303961
Hope 12	8776	958-960	303962
Hope 13	8776	961-963	303963
Hope 14	8776	961-963	303964
Hope 14/Amended	8808	596-598	
Hope 15	8776	964-966	303965
Hope 16	8776	967-969	303966
Hope 17	8776	970-972	303967
Hope 18	8776	976-978	303968
Hope 19	8776	976-968	303969
Hope 20	8776	979-981	303970
Hope 21	8776	982-984	303971
Hope 22	8776	985-987	303972

ENTERED IN COMPUTER
JWE 9/30/03

ARIZONA
STATE OFFICE
DENVER, ARIZONA

NOV 20 11 11

RECEIVED
OFFICE OF
MANAGEMENT

Hope 23	8808	988-990	303973
Hope 23/Amended	8808	593-596	
Hope 24	8776	991-993	303974
Hope 25	8776	994-996	303975
Hope 26	8776	997-999	303976
Hope 27	8776	1000-1002	303977
Hope 28	8776	1003-1005	303978
Hope 29	8776	1006-1008	303979
Hope 30	8776	1009-1011	303980
Hope 31	8776	1012-1014	303981
Hope 32	8776	1015-1017	303982
Hope 32/Amended	8808	590-592	
Hope 33	8776	1018-1020	303983
Hope 34	8776	1021-1023	303984
Hope 35	8776	1024-1026	303985
Hope 36	8776	1027-1029	303986
Hope 37	8776	1030-1032	303987
H-38A	9018	1198-1199	313532
H-39A	9018	1200-1201	313533
H-40A	9018	1202-1203	313534
H-41A	9018	1204-1205	313535
H-42A	9018	1206-1207	313536
H-43A	9018	1208-1209	313537
H-44A	9018	1210-1211	313538
H-45A	9018	1212-1213	313539
H-46A	9018	1214-1215	313540
H-47A	9018	1216-1217	313541
H-48A	9018	1218-1219	313542
H-49A	9018	1220-1221	313543
H-50A	9018	1222-1223	313544
H-51A	9018	1224-1225	313545
H-52A	9018	1226-1227	313546
H-53A	9018	1228-1229	313547
H-54A	9018	1230-1231	313548
H-55A	9018	1232-1233	313549
H-56A	9018	1234-1235	313550
H-57A	9018	1236-1237	313551
H-58A	9018	1238-1239	313552
H-59A	9018	1240-1241	313553
H-60A	9018	1242-1243	313554
H-61A	9018	1244-1245	313555
H-62A	9018	1246-1247	313556
H-63A	9018	1248-1249	313557

H-64A	9018	1250-1251	313558
H-65A	9018	1252-1253	313559
H-66A	9018	1254-1255	313560
H-67A	9018	1256-1257	313561
H-68A	9018	1258-1259	313562
H-69A	9018	1260-1261	313563
H-70A	9018	1262-1263	313564
H-71A	9018	1264-1265	313565
H-72A	9018	1266-1267	313566
H-73A	9018	1268-1269	313567
H-74A	9018	1270-1271	313568
H-75A	9018	1272-1273	313569
H-76A	9018	1274-1275	313570
H-77A	9018	1276-1277	313571
H-78A	9018	1278-1279	313572
H-79A	9018	1280-1281	313573
H-80A	9018	1282-1283	313574
H-81A	9018	1284-1285	313575
H-82A	9018	1286-1287	313576
H-83A	9018	1288-1289	313577
H-84A	9018	1290-1291	323578
H-85A	9018	1292-1293	313579
H-86A	9018	1294-1295	313580
H-87A	9018	1296-1297	313581
H-88A	9018	1298-1299	313582
H-89A	9018	1300-1301	313583
H-90A	9018	1302-1303	313584
H-91A	9018	1304-1305	313585
H-92A	9018	1306-1307	313586
H-93A	9018	1308-1309	313587
H-94A	9018	1310-1311	313588
H-95A	9018	1312-1313	313589
H-96A	9018	1314-1315	313590
H-97A	9018	1316-1317	313591
H-98A	9018	1318-1319	313592
H-99A	9018	1320-1321	313593
H-100A	9018	1322-1323	313594
H-101A	9018	1324-1325	313595
H-102A	9018	1326-1327	313596
H-103A	9018	1328-1329	313597
H-104A	9018	1330-1331	313598
H-105A	9018	1332-1333	313599
H-106A	9018	1334-1335	313600

43

ARIZONA
STATE OFFICE
PHOENIX, ARIZONA

20 11 11

RECEIVED
PROPERTY
MANAGEMENT

RECEIVED BY CORRECTION
Date 9/30/03

H-107A	9018	1336-1337	313601
H-108A	9018	1338-1339	313602
H-109A	9018	1340-1341	313603
H-110A	9018	1342-1243	313604
H-111A	9018	1344-1345	313605
H-112A	9018	1346-1347	313606
H-113A	9018	1348-1349	313607
H-114A	9018	1350-1351	313608
H-115A	9018	1352-1353	313609
H-116A	9018	1354-1355	313610
H-117A	9018	1356-1358	313611
H-118A	9018	1358-1359	313612
H-119A	9018	1360-1361	313613
H-120A	9018	1362-1363	313614
H-121A	9018	1364-1365	313615
H-122A	9018	1366-1367	313616
H-123A	9018	1368-1369	313617
H-124A	9018	1370-1371	313618
H-125A	9018	1372-1373	313619
H-126A	9018	1374-1375	313620
H-127A	9018	1376-1377	313621
H-128A	9018	1378-1379	313622
H-129A	9018	1380-1381	313623
H-130A	9018	1382-1383	313624
H-131A	9018	1384-1385	313625
H-132A	9018	1386-1387	313626
H-133A	9018	1388-1389	313627
H-134A	9018	1390-1391	313628
H-135A	9018	1392-1393	313629
H-136A	9018	1394-1395	313630
H-137A	9018	1396-1397	313631
H-138A	9018	1398-1399	313632
H-139A	9018	1400-1401	313633
H-140A	9018	1402-1403	313634
H-141A	9018	1404-1405	313635
H-142A	9018	1406-1407	313636
H-143A	9018	1408-1409	313637
H-144A	9018	1410-1411	313638
H-145A	9018	1412-1413	313639
H-146A	9018	1414-1415	313640
H-147A	9018	1416-1417	313641
H-148A	9018	1418-1419	313642
H-149A	9018	1420-1421	313643

H-150A	9018	1422-1423	313644
H-151A	9018	1424-1425	313645
H-152A	9018	1426-1427	313646
H-153A	9018	1428-1429	313647
H-154A	9018	1430-1431	313648
H-155A	9018	1432-1433	313649
H-156A	9018	1434-1435	313650
H-157A	9018	1436-1437	313651
H-158A	9018	1438-1439	313652
H-159A	9018	1440-1441	313653
H-160A	9018	1442-1443	313654
H-161A	9018	1444-1445	313655
H-162A	9018	1446-1447	313656
H-163A	9018	1448-1449	313657
H-164A	9018	1450-1451	313658
H-165A	9018	1452-1453	313659
H-166A	9018	1454-1455	313660
H-167A	9018	1456-1457	313661
H-168A	9018	1458-1459	313662
H-169A	9018	1460-1461	313663
H-170A	9018	1462-1463	313664
H-171A	9018	1464-1465	313665
H-177A	9018	1476-1477	313671
H-178A	9018	1478-1479	313672
H-179A	9018	1480-1481	313673
H-180A	9018	1482-1483	313674
H-181A	9018	1484-1485	313675
H-182A	9018	1486-1487	313676
H-183A	9018	1488-1489	313677
H-187A	9018	1490-1491	313678
H-188A	9018	1492-1493	313679
H-189A	9018	1494-1495	313680
H-190A	9018	1496-1497	313681
H-191A	9018	1498-1499	313682
H-192A	9018	1500-1501	313683
H-194A	9018	1502-1503	313684
H-195A	9018	1504-1505	313685
H-196A	9018	1506-1507	313686
H-197A	9018	1508-1509	313687
H-198A	9018	1510-1511	313688
H-199A	9018	1512-1513	313689
Hope 201	9792	2826-2827	330891
Hope 201A	9922	1016	330892

ENTERED BY COMPUTER
DATE 9/30/03

ARIZONA
STATE OFFICE
PHOENIX, ARIZONA

AUG 29 AM 11 14

RECEIVED
IN CHARGE OF
LAND MANAGEMENT

13

Hope 202	9792	2830-2831	330893
Hope 203	9792	2832-2833	330894
Hope 204	9792	2834-2835	330895
Hope 205	9792	2836-2837	330896
Hope 206	9792	2838-2839	330897
Hope 207	9792	2840-2841	330898
Hope 208	9792	2842-2843	330899
Hope 209	9792	2844-2845	330900
Hope 210	9792	2846-2847	330901
Hope 211	9792	2848-2849	330902
Hope 212	9792	2850-2851	330903
Hope 213	9792	2852-2853	330904
Hope 214	9792	2854-2855	330905
Hope 215	9792	2856-2857	330906
Hope 216	9792	2858-2859	330907
Hope 222	9797	2864-2865	330910
Hope 223	9797	2866-2867	330911
Hope 224	9797	2868-2869	330912
Hope 225	9797	2870-2871	330913
Hope 226A	9865	1328-1329	330914
Hope 227A	9865	1330-1331	330915
Hope 228A	9865	1332-1333	330916
Hope 229A	9865	1334-1335	330917
Hope 230	9797	2880-2881	330918
Hope 231	9797	2882-2883	330919
Hope 232	9797	2884-2885	330920
Hope 233	9797	2886-2887	330921
Hope 234	9797	2888-2889	330922
Hope 235	9797	2890-2891	330923
Hope 236	9797	2892-2893	330924
Hope 237	9797	2894-2895	330925
Hope 238	9797	2896-2897	330926
Hope 239	9797	2898-2899	330927
Hope 240	9797	2900-2901	330928
Hope 241	9797	2902-2903	330929
Hope 242	9797	2904-2905	330930
Hope 243	9797	2906-2907	330931
Hope 244	9797	2908-2909	330932
Hope 245	9797	2910-2911	330933
Hope 246	9797	2912-2913	330934
Hope 250	9797	2914-2915	330935
Hope 251	9797	2916-2917	330936
Hope 252	9797	2918-2919	330937

Hope 253	9797	2920-2921	330938
Hope 254	9797	2922-2923	330939
Hope 255	9797	2924-2925	330940
Hope 256	9797	2926-2927	330941
Hope 257	9797	2928-2929	330942
Elk 47 Relocated	9797	2930-2931	330943
H-172B Relocated	9865	1336-1337	331308
H-173B Relocated	9865	1338-1339	331309
H-174B Relocated	9865	1340-1341	331310
H-175B Relocated	9865	1342-1343	331311
H-176B Relocated	9865	1344-1345	331312

All of said claims are located in Sections 1, 2, 11, 12, 13, 14, 24, 25, and 36, Township 18 South, Range 15 East; Sections 5, 6, 7, 8, 9, 16, 17, 18, 19, 20, 21, 28, 29, 30, 31, 32 and 33, Township 18 South, Range 16 East; Sections 4, 5, 6, 7, 8, and 9, Township 19 South, Range 16 East; and Sections 1 and 2, Township 19 South, Range 15 East; G&SRB&M

850 claims @ \$100/each = \$85,000.00

ARIZONA
STATE OFFICE
PHOENIX, ARIZONA

AUG 25 11 4

RECEIVED
BUREAU OF
LAND MANAGEMENT

RECEIVED
TUE 9/30/82

**United States Department of the Interior
Bureau of Land Management**

BUSINESS & SUPPORT SVCS DIV
222 N CENTRAL AVE
PHOENIX, AZ 85004 -2203
Phone: (602) 417-9200

Receipt

No: 737918

Transaction #: 767435

Date of Transaction: 08/25/2003

CUSTOMER: ASARCO
PO BOX 5747
TUCSON, AZ 85703

LINE #	QTY	DESCRIPTION	REMARKS	UNIT PRICE	TOTAL
1	1.00	LOCATABLE MINERALS / MINING CLAIMS-NOT NEW-UNADJUD, ONE AUTH NO. ONLY / MINING CLAIM MONEY RECEIVED (455) CASES: AMC2199/\$91200.00	MAINT 2004 (912)	- n/a -	91200.00
TOTAL:					\$91,200.00

PAYMENT INFORMATION	
1	AMOUNT: \$91,200.00 TYPE: CHECK CHECK NO: 0000073438 NAME: ASARCO PO BOX 5747 TUCSON AZ 85703
	POSTMARKED: 08/22/2003 RECEIVED: 08/25/2003

REMARKS

This receipt was generated by the automated BLM Collections and Billing System and is a paper representation of a portion of the official electronic record contained therein.

ASARCO

Copper Operations
Tucson Office

July 3, 2002

Mining Claims Section
Arizona State Office
Bureau of Land Management
222 North Central Avenue
Phoenix, AZ 85004-2203

RECEIVED
BLM STATE OFFICE
2002 AUG 15 P 4:00
PHOENIX, ARIZONA

**Santa Cruz County, Ventura Project
Notice of Intent to Hold and
Payment of Annual Claim Maintenance Fee**

This will serve as notice that ASARCO Incorporated, whose address for purposes of this filing is P. O. Box 5747, Tucson, Arizona 85703-0747, intends to hold the mining claims and/or mill sites described in Exhibit A attached hereto for the assessment year ending at 12 o'clock, noon, on September 1, 2003, by payment of the annual claim maintenance fee of \$100 per claim or site. Payment of such amount is made herewith for such assessment year for each of the claims and sites the name and BLM serial number of which, and the book and page or index number of recording of the location notice in the official records of Santa Cruz County, Arizona, of which are set forth in Exhibit A attached hereto and by this reference incorporated herein. Enclosed for payment of annual claim maintenance fees is ASARCO Incorporated's check to cover the amount shown on the bottom of Exhibit A.

Henry G. Kreis
Agent for ASARCO Incorporated
Telephone: (520) 798-7717

State of Arizona)
) ss.
County of Pima)

The foregoing instrument was acknowledged before me on the 3rd day of July, 2002, by Henry G. Kreis, as agent for ASARCO Incorporated, a New Jersey corporation, on behalf of the corporation.

Barbara R. Watts, Notary Public
Pima County
Barbara R Watts
Expires May 10, 2006

My Commission Expires May 10, 2006.

**EXHIBIT A
TO NOTICE OF INTENT TO HOLD AND
PAYMENT OF ANNUAL CLAIM MAINTENANCE FEE**

The following contiguous group of unpatented claims are situated in the Palmetto Mining District, Santa Cruz County, Arizona. The Locations Notices of which are of record in the office of the County Recorder of Santa Cruz County, Arizona, and the Bureau of Land Management serial numbers are filed at Phoenix, Arizona.

Name of Claim	Docket	Page Nos.	BLM Serial No. A MC
West 137N	174	58	17334 ✓
West 138N	174	59	17335 ✓
West 139A	60	251	17306 ✓
West 140A	60	252	17307 ✓
West 141A	60	253	17308 ✓
West 142A	60	254	17309 ✓
West 143	57	572	17283 ✓
West 166	56	166	17289 ✓
West 168	56	168	17291 ✓
West 170	56	170	17293 ✓
M-129	659	550	333007
M-130	659	552	333008
M-131	659	554	333009
M-132	659	556	333010
M-133	659	558	333011
M-134	659	560	333012
M-135	659	562	333013
M-136	659	564	333014

All of said claims are located in Sections 25 and 36, Township 22 South, Range 15 East; and Sections 1, 2, 11, and 12, Township 23 South, Range 15 East, G&SRB&M.

18 claims @ \$100/each = \$1,800

PHOENIX ARIZONA

2002 AUG 15 P 4: 00

RECEIVED
CLERK OF STATE OFFICE

United States Department of the Interior
Bureau of Land Management
 BUSINESS & SUPPORT SVCS DIV
 222 N CENTRAL AVE
 PHOENIX, AZ 85004 -2203
 Phone: (602) 417-9200

Receipt	
No:	541684

Transaction #: 566242	
Date of Transaction: 08/16/2002	
CUSTOMER:	ASARCO INC 1150 N 7TH AVE TUCSON, AZ 85705

LINE #	QTY	DESCRIPTION	REMARKS	UNIT PRICE	TOTAL
1	1.00	LOCATABLE MINERALS / MINING CLAIMS-NOT NEW-UNADJUD, ONE AUTH NO. ONLY / MINING CLAIM MONEY RECEIVED (455) CASES: AMC17334/\$1800.00	MAINT 2003 (18)	- n/a -	1800.00
TOTAL:					\$1,800.00

PAYMENT INFORMATION					
1	AMOUNT:	\$1,800.00	POSTMARKED:	N/A	
	TYPE:	CHECK	RECEIVED:	08/16/2002	
	CHECK NO:	14395			
	NAME:	ASARCO INC 1150 N 7TH AVE TUCSON AZ 85705			

REMARKS

This receipt was generated by the automated BLM Collections and Billing System and is a paper representation of a portion of the official electronic record contained therein.

Receipt No. 353788
 Trans No. 372031

LEAD FILE #'S ~~51409~~ 51409
333007
17283

AMC Number	Code	Amount
17283	482	100.00
17289	482	100.00
17291	482	100.00
17293	482	100.00
17306-17309	482	400.00
17334-17335	482	200.00
51409-51428	482	2000.00
51452-51457	482	600.00
333007-333014	482	800.00
TOTAL:	482	\$4400.00

AMC Number	Code	Amount
TOTAL:		\$

Date of Doc 8/9/01
 Date of Rec't 8/10/01
 Amount Rec'd _____
 Amount Earned _____

Date Entered: 8/15/01 TK
 Date Verified: 1 11
 Sent to Accts: _____
 Date Earned: _____

- 480 POL
- 481 NOI
- 482 MAINT
- 396 TRANS
- 635 AMEND

NOTES:

ASARCO

RECEIVED
BUREAU OF
LAND MANAGEMENT

Copper Operations
Tucson Office

July 27, 2000

2001 AUG -9 A 9: 24

Mining Claims Section
Arizona State Office
Bureau of Land Management
222 North Central Avenue
Phoenix, AZ 85004-2203

ARIZONA
STATE OFFICE
PHOENIX, ARIZONA

**Notice of Intent to Hold and
Payment of Annual Claim Maintenance Fee
Santa Cruz County, Hardshell Project**

This will serve as notice that ASARCO Incorporated, whose address for purposes of this filing is P. O. Box 5747, Tucson, Arizona 85703-0747, intends to hold the mining claims and/or mill sites described in Exhibit A attached hereto for the assessment year ending at 12 o'clock, noon, on September 1, 2002, by payment of the annual claim maintenance fee of \$100 per claim or site. Payment of such amount is made herewith for such assessment year for each of the claims and sites the name and BLM serial number of which, and the book and page or index number of recording of the location notice in the official records of Santa Cruz County, Arizona, of which are set forth in Exhibit A attached hereto and by this reference incorporated herein. Enclosed for payment of annual claim maintenance fees is ASARCO Incorporated's check to cover the amount shown on the bottom of Exhibit A.



Henry G. Kreis
Agent for ASARCO Incorporated
Telephone: (520) 798-7717


State of Arizona)
) ss.
County of Pima)

The foregoing instrument was acknowledged before me on the 31st day of July, 2002, by Henry G. Kreis, as agent for ASARCO Incorporated, a New Jersey corporation, on behalf of the corporation.


Barbara R. Watts, Notary Public

My Commission Expires May 10, 2002.

DL 8/15/01
ENTERED INTO COMPUTER



**EXHIBIT A
TO NOTICE OF INTENT TO HOLD AND
PAYMENT OF ANNUAL CLAIM MAINTENANCE FEE**

The following contiguous group of unpatented claims are situated in the Harshaw Mining District, Santa Cruz County, Arizona. The Locations Notices of which are of record in the office of the County Recorder of Santa Cruz County, Arizona, and the Bureau of Land Management serial numbers are filed at Phoenix, Arizona.

Name of Claim	Docket	Page Nos.	BLM Serial No. A MC
Shell 1-20	58	135 - 153	51409 - 51428 ²⁷
Shell 44-49	81	211 - 217	51452 - 51457 ⁶²

All of said claims are located in Sections 4, 9, and 16, Township 23 South, Range 16 East, G&SRB&M.

26 claims @ \$100/each = \$2,600

RECEIVED
 BUREAU OF
 LAND MANAGEMENT
 2001 AUG - 9 A 9: 24
 ARIZONA
 STATE OFFICE
 PHOENIX, ARIZONA

ASARCO

Copper Operations
Tucson Office

RECEIVED
BUREAU OF
LAND MANAGEMENT
July 31, 2001

2001 AUG -9 A 9:24

ARIZONA
STATE OFFICE
PHOENIX, ARIZONA

Mining Claims Section
Arizona State Office
Bureau of Land Management
222 North Central Avenue
Phoenix, AZ 85004-2203

**Notice of Intent to Hold and
Payment of Annual Claim Maintenance Fee
Santa Cruz County, Ventura Project**


This will serve as notice that ASARCO Incorporated, whose address for purposes of this filing is P. O. Box 5747, Tucson, Arizona 85703-0747, intends to hold the mining claims and/or mill sites described in Exhibit A attached hereto for the assessment year ending at 12 o'clock, noon, on September 1, 2002, by payment of the annual claim maintenance fee of \$100 per claim or site. Payment of such amount is made herewith for such assessment year for each of the claims and sites the name and BLM serial number of which, and the book and page or index number of recording of the location notice in the official records of Santa Cruz County, Arizona, of which are set forth in Exhibit A attached hereto and by this reference incorporated herein. Enclosed for payment of annual claim maintenance fees is ASARCO Incorporated's check to cover the amount shown on the bottom of Exhibit A.



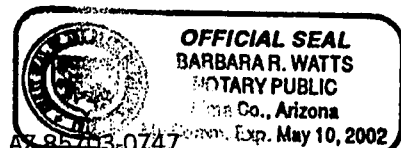
Henry G. Kreis
Agent for ASARCO Incorporated
Telephone: (520) 798-7717

State of Arizona)
) ss.
County of Pima)

The foregoing instrument was acknowledged before me on the 31st day of July, 2001, by Henry G. Kreis, as agent for ASARCO Incorporated, a New Jersey corporation, on behalf of the corporation.


Barbara R. Watts, Notary Public

My Commission Expires May 10, 2002.



**EXHIBIT A
TO NOTICE OF INTENT TO HOLD AND
PAYMENT OF ANNUAL CLAIM MAINTENANCE FEE**

The following contiguous group of unpatented claims are situated in the Palmetto Mining District, Santa Cruz County, Arizona. The Locations Notices of which are of record in the office of the County Recorder of Santa Cruz County, Arizona, and the Bureau of Land Management serial numbers are filed at Phoenix, Arizona.

Name of Claim	Docket	Page Nos.	BLM Serial No. A MC
West 137N	174	58	17334
Weat 138N	174	59	17335
West 139A	60	251	17306
Weat 140A	60	252	17307
West 141A	60	253	17308
West 142A	60	254	17309
West 143	57	572	17283
West 166	56	166	17289
West 168	56	168	17291
West 170	56	170	17293
M-129	659	550	333007
M-130	659	552	333008
M131	659	554	333009
M-132	659	556	333010
M-133	659	558	333011
M-134	659	560	333012
M-135	659	562	333013
M-136	659	564	333014

All of said claims are located in Sections 25 and 36, Township 22 South, Range 15 East; and Sections 1, 2, 11, and 12, Township 23 South, Range 15 East, G&SRB&M.

18 claims @ \$100/each = \$1,800

ARIZONA
STATE OFFICE
PHOENIX, ARIZONA

2001 AUG - 9 A 9: 24

RECEIVED
BUREAU OF
LAND MANAGEMENT

**United States Department of the Interior
Bureau of Land Management**
BUSINESS & SUPPORT SVCS DIV
222 N CENTRAL AVE
PHOENIX, AZ 85004 -2203
Phone: (602) 417-9200

Receipt	
No:	353788

Transaction #: 372031
Date of Transaction: 08/10/2001

CUSTOMER: ASARCO
BOX 5747
TUCSON,AZ 85703

LINE #	QTY	COMMODITY / SUBJECT / ACTION / PRODUCT	REMARKS	UNIT PRICE	TOTAL
1	1.00	LOCATABLE MINERALS / MINING CLAIMS-NOT NEW-UNADJUD,ONE AUTH NO. ONLY / MINING CLAIM MONEY RECEIVED (455)	MAINT 2002 (44)	- n/a -	\$4,400.00
TOTAL:					\$4,400.00

PAYMENT INFORMATION

1	AMOUNT:	\$4,400.00	POSTMARKED:	08/06/2001
	TYPE:	CHECK	RECEIVED:	08/09/2001
	CHECK NO:	0151009986		
	NAME:	ASARCO INCORPORATED BOX 5747 TUCSON AZ 85703		

REMARKS

PHONE: UNAVAILABLE

CASE SERIAL NUMBER INFORMATION

TRNS #	LINE #	CASES
372031	1	AMC51409/\$4400.00

This receipt was generated by the automated BLM Collections and Billings System and is a paper representation of a portion of the official electronic record contained therein.

ASARCO

Copper Operations
Tucson Office

July 27, 2000

Mining Claims Section
Arizona State Office
Bureau of Land Management
222 North Central Avenue
Phoenix, AZ 85004-2203

ARIZONA
STATE OFFICE
PROJECT PIMA

AUG 8 10 10 AM '00

RECEIVED
BUREAU OF
LAND MANAGEMENT

Notice of Intent to Hold and Payment of Annual Claim Maintenance Fee Santa Cruz County, Ventura Project

This will serve as notice that ASARCO Incorporated, whose address for purposes of this filing is P. O. Box 5747, Tucson, Arizona 85703-0747, intends to hold the mining claims and/or mill sites described in Exhibit A attached hereto for the assessment year ending at 12 o'clock, noon, on September 1, 2001, by payment of the annual claim maintenance fee of \$100 per claim or site. Payment of such amount is made herewith for such assessment year for each of the claims and sites the name and BLM serial number of which, and the book and page or index number of recording of the location notice in the official records of Santa Cruz County, Arizona, of which are set forth in Exhibit A attached hereto and by this reference incorporated herein. Enclosed for payment of annual claim maintenance fees is ASARCO Incorporated's check to cover the amount shown on the bottom of Exhibit A.

Henry G. Kreis


Henry G. Kreis
Agent for ASARCO Incorporated
Telephone: (520) 798-7717

State of Arizona)
) ss.
County of Pima)

The foregoing instrument was acknowledged before me on the 27th day of July, 2000, by Henry G. Kreis, as agent for ASARCO Incorporated, a New Jersey corporation, on behalf of the corporation.

Barbara R. Watts
Barbara R. Watts, Notary Public

My Commission Expires May 10, 2002.



**EXHIBIT A
TO NOTICE OF INTENT TO HOLD AND
PAYMENT OF ANNUAL CLAIM MAINTENANCE FEE**

The following contiguous group of unpatented claims are situated in the Palmetto Mining District, Santa Cruz County, Arizona. The Locations Notices of which are of record in the office of the County Recorder of Santa Cruz County, Arizona, and the Bureau of Land Management serial numbers are filed at Phoenix, Arizona.

Name of Claim	Docket	Page Nos.	BLM Serial No. A MC
West 137N	174	58	17334
Weat 138N	174	59	17335
West 139A	60	251	17306
Weat 140A	60	252	17307
West 141A	60	253	17308
West 142A	60	254	17309
West 143	57	572	17283
West 166	56	166	17289
West 168	56	168	17291
West 170	56	170	17293
M-129	659	550	333007
M-130	659	552	333008
M131	659	554	333009
M-132	659	556	333010
M-133	659	558	333011
M-134	659	560	333012
M-135	659	562	333013
M-136	659	564	333014

All of said claims are located in Sections 25 and 36, Township 22 South, Range 15 East; and Sections 1, 2, 11, and 12, Township 23 South, Range 15 East, G&SRB&M.

18 claims @ \$100/each = \$1,800

ENTERED INTO COMPUTER

8/14/00

VERIFIED

8-16-00

ARIZONA
STATE OFFICE
PHOENIX, ARIZONA

Aug 8 10 10 AM '00

RECEIVED
BUREAU OF
LAND MANAGEMENT

**United States Department of the Interior
Bureau of Land Management**
BUSINESS & SUPPORT SVCS DIV
222 N CENTRAL AVE
PHOENIX, AZ 85004 -2203
Phone: (602) 417-9200

Receipt	
No:	165341

Transaction #: 178383
Date of Transaction: 08/09/2000

CUSTOMER: ASARCO
BOX 5747
TUCSON, AZ 85703

LINE #	QTY	COMMODITY / SUBJECT / ACTION / PRODUCT	REMARKS	UNIT PRICE	TOTAL
1	1	LOCATABLE MINERALS / MINING CLAIMS-ACCOUNTS/UNADJUDICATED / MINING CLAIM MONEY RECEIVED (455)	MAINT 2001 (18)	- n/a -	\$1,800.00
TOTAL:					\$1,800.00

PAYMENT INFORMATION		
1	AMOUNT: \$1,800.00	POSTMARKED: 08/07/2000
	TYPE: CHECK	RECEIVED: 08/08/2000
	CHECK NO: 015001650	
	NAME: ASARCO BOX 5747 TUCSON AZ 85703	

REMARKS

CASE SERIAL NUMBER INFORMATION		
TRNS #	LINE #	CASES
178383	1	AMC17334

This receipt was generated by the automated BLM Collections and Billings System and is a paper representation of a portion of the official electronic record contained therein.

Aug 2 11 00 AM '99

ASARCO

Copper Operations
Tucson Office

July 22, 1999

314088

51409

M328

17783

333007

Mining Claims Section
Arizona State Office
Bureau of Land Management
Department of the Interior
222 North Central Avenue
Phoenix, AZ 85004-9200

Notice of Intent to Hold and Payment of Annual Claim Maintenance Fee Pinal County, Sacaton Mine

This will serve as notice that ASARCO Incorporated, whose address for purposes of this filing is P. O. Box 5747, Tucson, Arizona 85703-0747, intends to hold the mining claims and/or mill sites described in Exhibit A attached hereto for the assessment year ending at 12 o'clock, noon, on September 1, 2000, by payment of the annual claim maintenance fee of \$100 per claim or site. Payment of such amount is made herewith for such assessment year for each of the claims and sites the name and BLM serial number of which, and the book and page or index number of recording of the location notice in the official records of Pinal County, Arizona, of which are set forth in Exhibit A attached hereto and by this reference incorporated herein. Enclosed for payment of annual claim maintenance fees is ASARCO Incorporated's check to cover the amount shown on the bottom of Exhibit A.

Henry G. Kreis

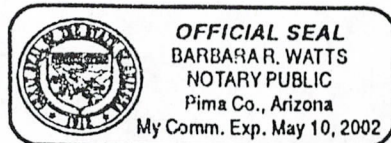
Henry G. Kreis
Agent for ASARCO Incorporated
Telephone: (520) 798-7717

State of Arizona)
) ss.
County of Pima)

The foregoing instrument was acknowledged before me on the 22nd day of July, 1999, by Henry G. Kreis, as agent for ASARCO Incorporated, a New Jersey corporation, on behalf of the corporation.

Barbara R. Watts
Barbara R. Watts, Notary Public

My Commission Expires May 10, 2002.



VERIFIED
TK2-15-00

**EXHIBIT A
TO NOTICE OF INTENT TO HOLD AND
PAYMENT OF ANNUAL CLAIM MAINTENANCE FEE**

The following contiguous group of unpatented claims are situated in the Sacaton Mining District, Pinal County, Arizona. The Locations Notices of which are of record in the office of the County Recorder of Pinal County, Arizona, and the Bureau of Land Management serial numbers are filed at Phoenix, Arizona.

Name of Claim	Docket	Page Nos.	BLM Serial No. A MC
S-1C	1740	616-617	314088 ✓
S-2C	1740	168-169	314089 ✓
S-3C	1740	620-621	314090 ✓
S-4C	1740	622-623	314091 ✓
S-5C	1740	624-625	314092 ✓
S-6C	1740	626-627	314093 ✓
S-7C	1740	628-629	314094 ✓
S-8C	1740	630-631	314095 ✓
S-9C	1740	632-633	314096 ✓
S-10C	1740	634-635	314097 ✓
S-11C	1740	636-637	314098 ✓
S-12C	1740	638-639	314099 ✓
S-13C	1740	640-641	314100 ✓
S-14C	1740	642-643	314101 ✓
S-15C	1740	644-645	314102 ✓
S-16C	1740	646-647	314103 ✓
S-17C	1740	648-649	314104 ✓
S-18C	1740	650-651	314105 ✓

All of said claims are located in Sections 33, Township 5 South, Range 5 East, G&SRB&M.

18 claims @ \$100/each = \$1,800


AUG 2 11 05 AM '99

18 SMM

ENTERED INTO COMPUTER

8/6/99

[Handwritten signature]



Aug 2 11 07 AM '99

ASARCO

Copper Operations
Tucson Office

July 22, 1999

Mining Claims Section
Arizona State Office
Bureau of Land Management
Department of the Interior
222 North Central Avenue
Phoenix, AZ 85004-9200

Notice of Intent to Hold and Payment of Annual Claim Maintenance Fee Santa Cruz County, Hardshell Project

This will serve as notice that ASARCO Incorporated, whose address for purposes of this filing is P. O. Box 5747, Tucson, Arizona 85703-0747, intends to hold the mining claims and/or mill sites described in Exhibit A attached hereto for the assessment year ending at 12 o'clock, noon, on September 1, 2000, by payment of the annual claim maintenance fee of \$100 per claim or site. Payment of such amount is made herewith for such assessment year for each of the claims and sites the name and BLM serial number of which, and the book and page or index number of recording of the location notice in the official records of Santa Cruz County, Arizona, of which are set forth in Exhibit A attached hereto and by this reference incorporated herein. Enclosed for payment of annual claim maintenance fees is ASARCO Incorporated's check to cover the amount shown on the bottom of Exhibit A.

Henry G. Kreis


Henry G. Kreis
Agent for ASARCO Incorporated
Telephone: (520) 798-7717

State of Arizona)
) ss.
County of Pima)

The foregoing instrument was acknowledged before me on the 22nd day of July, 1999, by Henry G. Kreis, as agent for ASARCO Incorporated, a New Jersey corporation, on behalf of the corporation.

Barbara R. Watts
Barbara R. Watts, Notary Public

My Commission Expires May 10, 2002.



**EXHIBIT A
TO NOTICE OF INTENT TO HOLD AND
PAYMENT OF ANNUAL CLAIM MAINTENANCE FEE**

The following contiguous group of unpatented claims are situated in the Harshaw Mining District, Santa Cruz County, Arizona. The Locations Notices of which are of record in the office of the County Recorder of Santa Cruz County, Arizona, and the Bureau of Land Management serial numbers are filed at Phoenix, Arizona.

Name of Claim	Docket	Page Nos.	BLM Serial No. A MC
Shell 1-20	58	135 - 153	51409 - 51428
Shell 44-49	81	211 - 217	51452 - 51457

All of said claims are located in Sections 4, 9, and 16, Township 23 South, Range 16 East, G&SRB&M.


26 claims @ \$100/each = \$2,600

RECORDED
INDEXED
AUG 2 11 07 AM '99
COUNTY RECORDER
SANTA CRUZ COUNTY, ARIZONA

2659m

ENTERED INTO COMPUTER

8/2/99
S/



RECORDED
INDEXED
AUG 2 11 07 AM '99

ASARCO

Copper Operations
Tucson Office

July 22, 1999

Mining Claims Section
Arizona State Office
Bureau of Land Management
Department of the Interior
222 North Central Avenue
Phoenix, AZ 85004-9200

Notice of Intent to Hold and Payment of Annual Claim Maintenance Fee Santa Cruz County, Ventura Project

This will serve as notice that ASARCO Incorporated, whose address for purposes of this filing is P. O. Box 5747, Tucson, Arizona 85703-0747, intends to hold the mining claims and/or mill sites described in Exhibit A attached hereto for the assessment year ending at 12 o'clock, noon, on September 1, 2000, by payment of the annual claim maintenance fee of \$100 per claim or site. Payment of such amount is made herewith for such assessment year for each of the claims and sites the name and BLM serial number of which, and the book and page or index number of recording of the location notice in the official records of Santa Cruz County, Arizona, of which are set forth in Exhibit A attached hereto and by this reference incorporated herein. Enclosed for payment of annual claim maintenance fees is ASARCO Incorporated's check to cover the amount shown on the bottom of Exhibit A.


Henry G. Kreis
Henry G. Kreis
Agent for ASARCO Incorporated
Telephone: (520) 798-7717

State of Arizona)
) ss.
County of Pima)

The foregoing instrument was acknowledged before me on the 22nd day of July, 1999, by Henry G. Kreis, as agent for ASARCO Incorporated, a New Jersey corporation, on behalf of the corporation.

Barbara R. Watts
Barbara R. Watts, Notary Public

My Commission Expires May 10, 2002.



**EXHIBIT A
TO NOTICE OF INTENT TO HOLD AND
PAYMENT OF ANNUAL CLAIM MAINTENANCE FEE**

The following contiguous group of unpatented claims are situated in the Palmetto Mining District, Santa Cruz County, Arizona. The Locations Notices of which are of record in the office of the County Recorder of Santa Cruz County, Arizona, and the Bureau of Land Management serial numbers are filed at Phoenix, Arizona.


Name of Claim	Docket	Page Nos.	BLM Serial No. A MC
West 137N	174	58	17334 ✓
Weat 138N	174	59	17335 ✓
West 139A	60	251	17306 ✓
Weat 140A	60	252	17307 ✓
West 141A	60	253	17308 ✓
West 142A	60	254	17309 ✓
West 143	57	572	17283 ✓
West 166	56	166	17289 ✓
West 168	56	168	17291 ✓
West 170	56	170	17293 ✓
M-129	659	550	333007 ✓
M-130	659	552	333008 ✓
M131	659	554	333009 ✓
M-132	659	556	333010 ✓
M-133	659	558	333011 ✓
M-134	659	560	333012 ✓
M-135	659	562	333013 ✓
M-136	659	564	333014 ✓

All of said claims are located in Sections 25 and 36, Township 22 South, Range 15 East; and Sections 1, 2, 11, and 12, Township 23 South, Range 15 East, G&SRB&M.

18 claims @ \$100/each = \$1,800

RECEIVED
COUNTY RECORDER
SANTA CRUZ COUNTY
AZ
AUG 7 11 07 AM '99
18 sep

ENTERED INTO COMPUTER
8/6/99
[Signature]



Subject: CLAIM MAINTENANCE FEE 2000 (162)

2 5 13

6,200.00

Applicant:

ASARCO INC
BOX 5747
TUCSON, AZ 85703-0747

Remitter: ASARCO
180 MAIDEN LN
NEW YORK, NY 10038
CK #51070097

Assignor:

LEASE MANAGEMENT DATA		<input type="checkbox"/> NEW	<input type="checkbox"/> UPDATE	<input type="checkbox"/> PAYMENT					
ORIGINAL SERIAL NO.	ASG.	TYPE	ST.	CTY.	FUND SYMBOL		ACRES/UNITS	RATE	
AME 314088, ET AL									

ASARCO Incorporated
180 MAIDEN LANE • NEW YORK, N.Y. 10038

PLEASE DETACH BEFORE DEPOSITING

REMITTANCE ADVISORY

DATE 07/16/99 VOUCHER NUMBER 071274 VENDOR NUMBER 67307

510700

INVOICE AMOUNT

EXPLANATION

071599A	1,800.00	07/16/99 ANNUAL CLAIM MAINTENANCE FEE: VENTURA PROJE
071599B	2,600.00	07/16/99 ANNUAL CLAIM MAINTENANCE FEE: HARDSHELL PRJ
071599C	1,800.00	07/16/99 ANNUAL CLAIM MAINTENANCE FEE: SACATON MINE

Aug 2 11 07 AM '99

CLEAR

18.00 +
26.00 +
18.00 +
62.00 *

62.00 x
100.00 =
6,200.00 *

UNEARND		
REFUND		
TOTAL		
AMOUNT DUE		

DATE:

Lease in Escrow?
 KGS?

Of Interest?

FOR MMS USE ONLY
BILLEE FOREST REFUGE

RECEIVED
BUREAU OF
LAND MANAGEMENT

JUN 30 10 49 AM '98

ARIZONA
STATE OFFICE
PHOENIX, ARIZONA

EXHIBIT A
TO AFFIDAVIT OF PERFORMANCE
OF LABOR
FOR YEAR ENDING SEPTEMBER 1, 1998
BY PAYMENT OF MAINTENANCE FEES

The mining claims situated in the Palmetto Mining District, Santa Cruz County, Arizona, the names and books and pages of record in the office of the County Recorder of Santa Cruz County, Arizona, and the Bureau of Land Management serial number of the Notices of Location whereof are as follows:

<u>Name of Claim</u>	<u>Recording Data</u>		<u>Serial No.</u>
	<u>Book</u>	<u>Page</u>	
West 137N	174	58	AMC 17334
West 138N	174	59	AMC 17335
West 139A	60	251	AMC 17306
West 140A	60	252	AMC 17307
West 141A	60	253	AMC 17308
West 142A	60	254	AMC 17309
West 143	57	572	AMC 17283
West 166	56	166	AMC 17289
West 168	56	168	AMC 17291
West 170	56	170	AMC 17293
M-129	659	550	AMC 333007
M-130	659	552	AMC 333008
M-131	659	554	AMC 333009
M-132	659	556	AMC 333010
M-133	659	558	AMC 333011
M-134	659	560	AMC 333012
M-135	659	562	AMC 333013
M-136	659	564	AMC 333014

The above described unpatented mining claims are located in Sections 25 and 36, T22S, R15E, and Sections 1,2, 11, and 12, T23S, R15E, G&SRBM.

18 mining claims x \$100.00 = \$1,800

ENTERED IN COMPUTER

7/1/98 *L*

VERIFIED
7/2/98 *J*

18
Jma

ASARCO

Copper Operations
Tucson Office

S-10.4

July 17, 1998

VIA FEDERAL EXPRESS

Bureau of Land Management
Arizona State Office
Mining Claims Section
3707 N. 7th. Street
Phoenix, AZ 85011

Gentlemen:

Evidence of Payment
Annual Maintenance Fee Fiscal Year 1998
Ventura - (18 Claims)
Santa Cruz County, Arizona

RECEIVED
BUREAU OF
LAND MANAGEMENT
JUN 30 10 49 AM '98
ARIZONA
STATE OFFICE
PHOENIX, ARIZONA

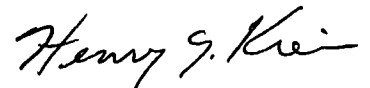
This will serve as notice that the owner of the claims/sites intends to continue to hold them as listed and described in Exhibit A.

The annual maintenance fee of \$100.00 for each mining claim and mill site as required under Public Law 103-66 of August 10, 1993, 107 stat. 312 for fiscal year 1998, was mailed to the State Office of the BLM in the form of a check in the amount of \$1,800.00 for the claims/sites listed in Exhibit A.

Owner: ASARCO Incorporated
P O Box 5747
Tucson, AZ 85703

Please return the proof of payment receipt to the owner, Attn: Henry G. Kreis.

Very truly yours,



Henry G. Kreis

HGK/kh

Encls. - copy of Affidavit & check

ASARCO Incorporated P. O. Box 5747 Tucson, AZ 85703-0747
1150 North 7th Avenue Phone (520) 798-7500 Fax: (520) 798-7783

UNITED STATES
DEPARTMENT OF THE INTERIOR
BUREAU OF LAND MANAGEMENT

RECEIPT AND ACCOUNTING ADVICE

NO. 2389003 04

TC/AZ 06/30/98

Subject: CLAIM MAINTENANCE FEE 1999

2 9 13 1,800.00

Applicant:
ASARCO
1150 N 7TH AVE
BOX 5747
TUCSON AZ 85703-0747

Remitter: CK 51060758
520 798-7500

Assignor:

LEASE MANAGEMENT DATA									
<input type="checkbox"/> NEW <input type="checkbox"/> UPDATE <input type="checkbox"/> PAYMENT									
ORIGINAL SERIAL NO.	ASG.	TYPE	ST.	CTY.	FUND SYMBOL			ACRES/UNITS	RATE
ANC 17334, ET AL									

AMOUNT	ANV. DATE	EXP. DATE	BILL CYC.	S/C	DISTRICT	NEXT BILL	MISC. DATA	U of M	ACTUAL UNITS

ASSIGNMENT SERIAL NO.	ASG.	TYPE	ST.	CTY.	FUND SYMBOL			ACRES/UNITS	RATE

AMOUNT	ANV. DATE	EXP. DATE	BILL CYC.	S/C	DISTRICT	NEXT BILL	MISC. DATA	U of M	ACTUAL UNITS

APPLY REMITTANCE				Remarks:
ACTION	FUND SYMBOL	CTY.	AMOUNT	
FILING FEE				
RENTAL				
UNEARNED				
REFUND				
TOTAL				
AMOUNT DUE				

BY: _____ DATE: _____

Lease in Escrow?
 KGS? Of Interest?
 Auto Escalates? Operating Rights?
 Auto Renew? Operator
 Bond Filed?

FOR MMS USE ONLY		
BILLEE		FOREST REFUGE
NUMBER		
OCS SECTION		
CODE		

ASARCO

17283
333807

Copper Operations
Tucson Office

July 11, 1997

VIA FEDERAL EXPRESS

Bureau of Land Management
Arizona State Office
Mining Claims Section
3707 N. 7th. Street
Phoenix, AZ 85011

Gentlemen:

Evidence of Payment
Annual Maintenance Fee Fiscal Year 1997
Ventura - (18 Claims)
Santa Cruz County, Arizona


This will serve as notice that the owner of the claims/sites intends to continue to hold them as listed and described in Exhibit A.

The annual maintenance fee of \$100.00 for each mining claim and mill site as required under Public Law 103-66 of August 10, 1993, 107 stat. 312 for fiscal year 1997, was mailed to the State Office of the BLM in the form of a check in the amount of \$1,800.00 for the claims/sites listed in Exhibit A.

Owner: ASARCO Incorporated
P O Box 5747
Tucson, AZ 85703

Please return the proof of payment receipt to the owner, Attn: Mark A. Miller.

Very truly yours,



Mark A. Miller
Senior Geologist

MAM/kh

Encls. - copy of Affidavit & check

cc: PVikre - Reno Office

ARIZONA
STATE OFFICE
PHOENIX, ARIZONA

JUL 24 10 08 AM '97

RECEIVED
BUREAU OF
LAND MANAGEMENT

WHEN RECORDED RETURN TO:

ASARCO Incorporated
P. O. Box 5747
Tucson, AZ 85703

ARIZONA
STATE OFFICE
PHOENIX, ARIZONA

JUL 24 10 08 AM '97

RECEIVED
BUREAU OF
LAND MANAGEMENT

AFFIDAVIT OF LABOR PERFORMED
AND IMPROVEMENTS MADE
BY PAYMENT OF MAINTENANCE FEES

STATE OF ARIZONA)
) ss
County of Pima)

Mark A. Miller, being first duly sworn, deposes and says that he is a citizen of the United States and more than twenty-one (21) years of age, and resides in Tucson, County of Pima, State of Arizona, and is personally acquainted with the mining claims situated in the Palmetto Mining District, Santa Cruz County, Arizona, the names and books and pages of record in the Office of the County Recorder of Santa Cruz County, Arizona, and the Bureau of Land Management serial number and the Notices of Location whereof are as set forth in the attached Exhibit A.

That all of said mining claims are owned by ASARCO Incorporated, the mailing address for which is P. O. Box 5747, Tucson, Arizona 85703; that between September 1, 1996 and September 1, 1997, in excess of \$1,800 worth of work and improvements were done and performed for the benefit of each of the mining claims. Work and improvements consisted of:

Annual rental fee of \$100.00 for each mining claim as required under Public Law 103-66 of August 10, 1993, 107 stat. 312. BLM Receipt of Payment attached.

Said labor was performed and improvements made at the expense of ASARCO Incorporated for the benefit of each and all of said mining claims (18) comprising said contiguous group as part of a general plan of exploration, improvements and development, and they tend to explore, improve and develop each and all of said mining claims. The amount expended for and the value of said labor and improvements is more than One Hundred Dollars (\$100.00) for each of the mining claims and at least said amount was allocated to each of the mining claims. Said expenditure was made in good faith for the purpose of exploring, improving and developing said contiguous groups of mining claims, and was intended as annual labor and improvements for each and all of the later-described unpatented lode mining claims for the assessment year ending at 12:00 o'clock Meridian, September 1, 1997.

ASARCO Incorporated

By

Mark A. Miller
Mark A. Miller

STATE OF ARIZONA)
) ss
County of Pima)

The foregoing instrument was acknowledged before me this 10th day of July, 1997, by Mark A. Miller.

My Commission Expires

ENTERED IN COMPILEX
Notary Public

Kathleen M. Harrigan

VERIFIED

9/11/07

SEP 17 1997

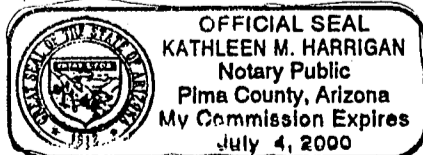


EXHIBIT A
 TO AFFIDAVIT OF PERFORMANCE
 OF LABOR
 FOR YEAR ENDING SEPTEMBER 1, 1997
 BY PAYMENT OF MAINTENANCE FEES

The mining claims situated in the Palmetto Mining District, Santa Cruz County, Arizona, the names and books and pages of record in the office of the County Recorder of Santa Cruz County, Arizona, and the Bureau of Land Management serial number of the Notices of Location whereof are as follows:

<u>Name of Claim</u>	<u>Recording Data</u>		<u>Serial No.</u>
	<u>Book</u>	<u>Page</u>	
West 137N	174	58	AMC 17334
West 138N	174	59	AMC 17335
West 139A	60	251	AMC 17306
West 140A	60	252	AMC 17307
West 141A	60	253	AMC 17308
West 142A	60	254	AMC 17309
West 143	57	572	AMC 17283
West 166	56	166	AMC 17289
West 168	56	168	AMC 17291
West 170	56	170	AMC 17293
M-129	659	550	AMC 333007
M-130	659	552	AMC 333008
M-131	659	554	AMC 333009
M-132	659	556	AMC 333010
M-133	659	558	AMC 333011
M-134	659	560	AMC 333012
M-135	659	562	AMC 333013
M-136	659	564	AMC 333014

The above described unpatented mining claims are located in Sections 25 and 36, T22S, R15E, and Sections 1, 2, 11, and 12, T23S, R15E, G&SRM.

18 mining claims x \$100.00 = \$1,800

RECEIVED
 B.L.M.
 ARIZONA STATE OFFICE
 JUL 24 9 11 AM '97

UNITED STATES
DEPARTMENT OF THE INTERIOR
BUREAU OF LAND MANAGEMENT

RECEIPT AND ACCOUNTING ADVICE

NO. 2315071 04

TC/AZ

07/24/97

Subject: CLAIM MAINTENANCE FEE 19998 - 18

2 18 13

1,800.00

Applicant:

ASARCO
BOX 5747
TUCSON AZ 85703

Remitter: CK 012036
520-798-7500

Assignor:

LEASE MANAGEMENT DATA										<input type="checkbox"/> NEW	<input type="checkbox"/> UPDATE	<input type="checkbox"/> PAYMENT
ORIGINAL SERIAL NO.		ASG.	TYPE	ST.	CTY.	FUND SYMBOL			ACRES/UNITS	RATE		
AMD 17334, ET AL												
AMOUNT	ANV. DATE	EXP. DATE	BILL CYC.	S/C	DISTRICT	NEXT BILL	MISC. DATA	U of M	ACTUAL UNITS			
ASSIGNMENT SERIAL NO.		ASG.	TYPE	ST.	CTY.	FUND SYMBOL			ACRES/UNITS	RATE		
AMOUNT	ANV. DATE	EXP. DATE	BILL CYC.	S/C	DISTRICT	NEXT BILL	MISC. DATA	U of M	ACTUAL UNITS			
APPLY REMITTANCE					Remarks:							
ACTION	FUND SYMBOL	CTY.	AMOUNT									
FILING FEE												
RENTAL												
UNEARNED												
REFUND												
TOTAL												
AMOUNT DUE												
<input type="checkbox"/> Lease in Escrow? <input type="checkbox"/> KGS? <input type="checkbox"/> Auto Escalates? <input type="checkbox"/> Auto Renew?					Of Interest? Operating Rights? Operator Bond Filed?							
					FOR MMS USE ONLY							
					BILLEE NUMBER		FOREST REFUGE					
					OCS SECTION CODE							

ASARCO

333007
17283
SR

Copper Operations
Tucson Office

July 30, 1996

VIA FEDERAL EXPRESS

Bureau of Land Management
Arizona State Office
Mining Claims Section
3707 N. 7th. Street
Phoenix, AZ 85011

Gentlemen:

Evidence of Payment
Annual Maintenance Fee Fiscal Year 1996
Ventura - (18 Claims)
Santa Cruz County, Arizona


This will serve as notice that the owner of the claims/sites intends to continue to hold them as listed and described in Exhibit A.

The annual maintenance fee of \$100.00 for each mining claim and mill site as required under Public Law 103-66 of August 10, 1993, 107 stat. 312 for fiscal year 1996, was mailed to the State Office of the BLM in the form of a check in the amount of \$1,800.00 for the claims/sites listed in Exhibit A.

Owner: ASARCO Incorporated
P O Box 5747
Tucson, AZ 85703

Please return the proof of payment receipt to the owner, Attn: Mark A. Miller.

Very truly yours,



Mark A. Miller
Land Manager

MAM/kh

Encls. - copy of Affidavit & check

cc: Voucher
PVikre - Reno Office

ENTERED IN COMPUTER

7/30/96 AM
SR

ARIZONA
STATE OFFICE
PHOENIX, ARIZONA

JUL 24 10 10 AM '96

RECEIVED
BUREAU OF
LAND MANAGEMENT

ASARCO Incorporated P. O. Box 5747 Tucson, AZ 85703-0747
1150 North 7th Avenue Phone (520) 798-7500 Fax: (520) 798-7783

WHEN RECORDED —URN TO:

ASARCO Incorporated
P. O. Box 5747
Tucson, AZ 85703

AFFIDAVIT OF LABOR PERFORMED
AND IMPROVEMENTS MADE
BY PAYMENT OF MAINTENANCE FEES

STATE OF ARIZONA)
) ss
County of Pima)

Mark A. Miller, being first duly sworn, deposes and says that he is a citizen of the United States and more than twenty-one (21) years of age, and resides in Tucson, County of Pima, State of Arizona, and is personally acquainted with the mining claims situated in the Palmetto Mining District, Santa Cruz County, Arizona, the names and books and pages of record in the Office of the County Recorder of Santa Cruz County, Arizona, and the Bureau of Land Management serial number and the Notices of Location whereof are as set forth in the attached Exhibit A.

That all of said mining claims are owned by ASARCO Incorporated, the mailing address for which is P. O. Box 5747, Tucson, Arizona 85703; that between September 1, 1995 and September 1, 1996, in excess of \$1,800 worth of work and improvements were done and performed for the benefit of each of the mining claims. Work and improvements consisted of:

Annual rental fee of \$100.00 for each mining claim as required under Public Law 103-66 of August 10, 1993, 107 stat. 312. BLM Receipt of Payment attached.

Said labor was performed and improvements made at the expense of ASARCO Incorporated for the benefit of each and all of said mining claims (18) comprising said contiguous group as part of a general plan of exploration, improvements and development, and they tend to explore, improve and develop each and all of said mining claims. The amount expended for and the value of said labor and improvements is more than One Hundred Dollars (\$100.00) for each of the mining claims and at least said amount was allocated to each of the mining claims. Said expenditure was made in good faith for the purpose of exploring, improving and developing said contiguous groups of mining claims, and was intended as annual labor and improvements for each and all of the later-described unpatented lode mining claims for the assessment year ending at 12:00 o'clock Meridian, September 1, 1996.

ASARCO Incorporated

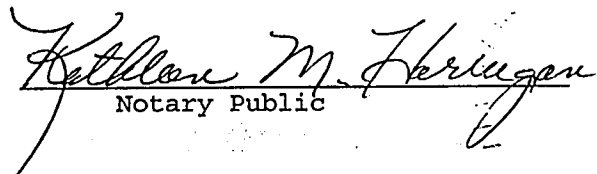
By


Mark A. Miller

STATE OF ARIZONA)
) ss
County of Pima)

The foregoing instrument was acknowledged before me this 3rd day of July, 1996, by Mark A. Miller.

My Commission Expires July 6, 1996
My Commission Expires


Kathleen M. Ferguson
Notary Public

ENTERED IN COMPUTER

7/30/96 10M
30

ARIZONA
STATE OFFICE
PHOENIX, ARIZONA

JUL 24 10 10 AM '96

RECEIVED
BUREAU OF
LAND MANAGEMENT

EXHIBIT A
 TO AFFIDAVIT OF PERFORMANCE
 OF LABOR
 FOR YEAR ENDING SEPTEMBER 1, 1996
 BY PAYMENT OF MAINTENANCE FEES

The mining claims situated in the Palmetto Mining District, Santa Cruz County, Arizona, the names and books and pages of record in the office of the County Recorder of Santa Cruz County, Arizona, and the Bureau of Land Management serial number of the Notices of Location whereof are as follows:

<u>Name of Claim</u>	<u>Recording Data</u>		<u>Serial No.</u>
	<u>Book</u>	<u>Page</u>	
West 137N	174	58	AMC 17334
West 138N	174	59	AMC 17335
West 139A	60	251	AMC 17306
West 140A	60	252	AMC 17307
West 141A	60	253	AMC 17308
West 142A	60	254	AMC 17309-
West 143	57	572	AMC 17283
West 166	56	166	AMC 17289
West 168	56	168	AMC 17291
West 170	56	170	AMC 17293
M-129	659	550	AMC 333007
M-130	659	552	AMC 333008
M-131	659	554	AMC 333009
M-132	659	556	AMC 333010
M-133	659	558	AMC 333011
M-134	659	560	AMC 333012
M-135	659	562	AMC 333013
M-136	659	564	AMC 333014

The above described unpatented mining claims are located in Sections 25 and 36, T22S, R15E, and Sections 1,2, 11, and 12, T23S, R15E, G&SRBM.

18 mining claims x \$100.00 = \$1,800

RECEIVED
 BUREAU OF
 LAND MANAGEMENT
 ARIZONA
 STATE OFFICE
 PHOENIX, ARIZONA
 JUL 24 10 10 AM '96
 5-10.4

ENTERED IN COMPUTER

7/30/96 Jm Sp

(18)

UNITED STATES
DEPARTMENT OF THE INTERIOR
BUREAU OF LAND MANAGEMENT

RECEIPT AND ACCOUNTING ADVICE

NO. 2228635

Subject: CLAIM MAINTENANCE FEE 1997 (18)

TC/AZ 07/24/90
2 5 13 1,000.00

Applicant:

ASARCO, INC.
BOX 5747
TUESON, AZ 85703

SAME AS CK. #009432

Remitter:

Assignor:

LEASE MANAGEMENT DATA										
<input type="checkbox"/> NEW <input type="checkbox"/> UPDATE <input type="checkbox"/> PAYMENT										
ORIGINAL SERIAL NO.	ASG.	TYPE	ST.	CTY.	FUND SYMBOL			ACRES/UNITS	RATE	
AMC 17334, ET AL										
AMOUNT	ANV. DATE	EXP. DATE	BILL CYC.	S/C	DISTRICT	NEXT BILL	MISC. DATA	U of M	ACTUAL UNITS	

ASSIGNMENT SERIAL NO.										
ASG.	TYPE	ST.	CTY.	FUND SYMBOL			ACRES/UNITS	RATE		
AMOUNT	ANV. DATE	EXP. DATE	BILL CYC.	S/C	DISTRICT	NEXT BILL	MISC. DATA	U of M	ACTUAL UNITS	

APPLY REMITTANCE			
ACTION	FUND SYMBOL	CTY.	AMOUNT
FILING FEE			
RENTAL			
UNEARNED			
REFUND			
TOTAL			
AMOUNT DUE			

Remarks:

17334-17335	2
17306-17309	4
17283	1
17289	1
17291	1
17293	1
33307-333014	8
	18

BY: _____ DATE: _____

- Lease in Escrow?
 - KGS?
 - Auto Escalates?
 - Auto Renew?
- Of Interest?
Operating Rights?
Operator
Bond Filed?

FOR MMS USE ONLY		
BILLEE	FOREST REFUGE	
NUMBER		
OCS SECTION		
CODE		

17283
332007
A

DOCK 672 PAGE 883

EXHIBIT A
TO AFFIDAVIT OF PERFORMANCE
OF LABOR
FOR YEAR ENDING SEPTEMBER 1, 1995
BY PAYMENT OF MAINTENANCE FEES

The mining claims situated in the Palmetto Mining District, Santa Cruz County, Arizona, the names and books and pages of record in the office of the County Recorder of Santa Cruz County, Arizona, and the Bureau of Land Management serial number of the Notices of Location whereof are as follows:

<u>Name of Claim</u>	<u>Recording Data</u>		<u>Serial No.</u>
	<u>Book</u>	<u>Page</u>	
West 137N)	174	58	- AMC 17334)
West 138N)	174	59	- AMC 17335)
West 139A —	60	251	- AMC 17306)
West 140A)	60	252	- AMC 17307)
West 141A)	60	253	- AMC 17308)
West 142A)	60	254	- AMC 17309)
West 143 —	57	572	- AMC 17283 —
West 166 —	56	166	- AMC 17289 —
West 168 —	56	168	- AMC 17291 —
West 170 —	56	170	- AMC 17293 —
M-129)	659	550	- AMC 333007)
M-130)	659	552	- AMC 333008)
M-131)	659	554	- AMC 333009)
M-132)	659	556	- AMC 333010)
M-133)	659	558	- AMC 333011)
M-134)	659	560	- AMC 333012)
M-135)	659	562	- AMC 333013)
M-136)	659	564	- AMC 333014)

The above described unpatented mining claims are located in Sections 25 and 36, T22S, R15E, and Sections 1, 2, 11, and 12, T23S, R15E, G&SRBM.

18 mining claims x \$100.00 = \$1,800

9-1-95 Sewas
ENTERED IN COMPUTER
96 Maintenance fee

RECEIVED
B.L.M. AZ STATE OFFICE
Aug 18 '95
9:00 A.M.
PHOENIX, ARIZONA

(18 D)

RECEIPT AND ACCOUNT STATEMENT

Subject:		6747	
Applicant:	LOCATION FEE & SERVICE FEE (8)	7-11	100.00
	CLAIM MAINTENANCE FEE 1995 (8)	7-12	80.00
		7-13	100.00
	ASARCO INC.		
	BOX 6747		
	TUCSON AZ. 85703		
	Remitter: SAME CK. # 06166		
	798-7732		

Assignor:

DOCK 672 PAGE 884

SERIAL NO.
4MC 333007-3330

REFER TO THE ABOVE CASE SERIAL NUMBER IN ALL CORRESPONDENCE. PLEASE INFORM THIS OFFICE OF CHANGE IN ADDRESS.

NOTE: This notice is a receipt for monies paid the United States. If these monies are for required fees in connection with application to lease, purchase, enter, or otherwise acquire an interest in public lands or resources, this receipt is not an authorization to utilize the land applied for and it does not convey any right, title, or interest in the land for which application is made.

RECEIVED
 81 M. AZ STATE OFFICE
 Aug 18 '95
 9:00 A.M.
 PHOENIX, ARIZONA

RECEIPT AND ACCOUNTING STATEMENT

NO. 2096174

8/23/94

Subject: CLAIM MAINTENANCE FEE 1995 (10)

13 1,000.00

Applicant:

ABARCO INC.
BOX 5747
TUCSON AZ. 85703

PATAGONIA PROJECT
DOC. NO. 5-A

SAME CK. # 005338

Remitter: 792-3010

Assignor:

COPPER OPERATIONS

AUG 25 1994

SERIAL NO.

AMC 17334, ET AL.

DOCK 672 PAGE 885

REFER TO THE ABOVE CASE SERIAL NUMBER IN ALL CORRESPONDENCE. PLEASE INFORM THIS OFFICE OF ANY CHANGE IN ADDRESS.

NOTE: This notice is a receipt for monies paid the United States. If these monies are for required fees in connection with an application to lease, purchase, enter, or otherwise acquire an interest in public lands or resources, this receipt is not an authorization to utilize the land applied for and it does not convey any right, title, or interest in the land for which application is made.

9:00 A.M.
PHOENIX, ARIZONA

AUG 18 '95

RECEIVED
BLM AZ STATE OFFICE

RECEIPT

18 TOTAL S-10.4

ASARCO

August 17, 1995

Copper Operations
Tucson Office
VIA FEDERAL EXPRESS

9:00 A.M.
PHOENIX, ARIZONA

AUG 18 1995

RECEIVED
BLM, AZ STATE OFFICE

Bureau of Land Management
Arizona State Office
Mining Claims Section
3707 N. 7th. Street
Phoenix, AZ 85011

Gentlemen:

Evidence of Payment
Annual Maintenance Fee Fiscal Year 1995
Ventura - (18 Claims)
Pima County, Arizona


This will serve as notice that the owner of the claims/sites intends to continue to hold them as listed and described in Exhibit A.

The annual maintenance fee of \$100.00 for each mining claim and mill site as required under Public Law 103-66 of August 10, 1993, 107 stat. 312 for fiscal year 1995, was mailed to the State Office of the BLM in the form of a check in the amount of \$1,800.00 for the claims/sites listed in Exhibit A.

Owner: ASARCO Incorporated
P O Box 5747
Tucson, AZ 85703

Please return the proof of payment receipt to the owner, Attn: Mark A. Miller.

Very truly yours,



Mark A. Miller
Land Manager

MAM/kh

Encls. - copy of Affidavit & check

cc: Voucher
PVikre - Reno Office

UNITED STATES
DEPARTMENT OF THE INTERIOR
BUREAU OF LAND MANAGEMENT

RECEIPT AND ACCOUNTING ADVICE

NO. **2147656** 04

WG/AZ 08/18/95

Subject: CLAIM MAINTENANCE FEE 1996 (18) 2 14 13 1,800.00

Applicant:
ASARCO INC.
PO BOX 5747
TUCSON AZ. 85703-0747

Remitter: SAME CK. # 007121
520-798-7500

Assignor:

LEASE MANAGEMENT DATA NEW UPDATE PAYMENT

ORIGINAL SERIAL NO.	ASG.	TYPE	ST.	CTY.	FUND SYMBOL	ACRES/UNITS	RATE
AMC 17334, ET AL							

AMOUNT	ANV. DATE	EXP. DATE	BILL CYC.	S/C	DISTRICT	NEXT BILL	MISC. DATA	U of M	ACTUAL UNITS

ASSIGNMENT SERIAL NO.	ASG.	TYPE	ST.	CTY.	FUND SYMBOL	ACRES/UNITS	RATE

AMOUNT	ANV. DATE	EXP. DATE	BILL CYC.	S/C	DISTRICT	NEXT BILL	MISC. DATA	U of M	ACTUAL UNITS

APPLY REMITTANCE			
ACTION	FUND SYMBOL	CTY.	AMOUNT
FILING FEE			
RENTAL			
UNEARNED			
REFUND			
TOTAL			
AMOUNT DUE			

Remarks:
 AMC 17334 - 17335
 17306 - 17309
 172 83
 172 89
 172 91
 172 93
 333007 - 333014
je

BY: _____ DATE: _____

Lease in Escrow?
 KGS? Of Interest?
 Auto Escalates? Operating Rights?
 Auto Renew? Operator
 Bond Filed?

FOR MMS USE ONLY

BILLEE	FOREST REFUGE
NUMBER	
OCS SECTION	
CODE	

AMC 17328
17283

EXHIBIT A
TO AFFIDAVIT OF PERFORMANCE
OF LABOR
FOR YEAR ENDING SEPTEMBER 1, 1994

The mining claims situated in the Palmetto Mining District, Santa Cruz County, Arizona, the names and books and pages of record in the office of the County Recorder of Santa Cruz County, Arizona, and the Bureau of Land Management serial number of the Notices of Location whereof are as follows:

<u>Name of Claim</u>	<u>Recording Data</u>		<u>Serial No.</u>
	<u>Book</u>	<u>Page</u>	
West 137N	174	58	AMC 17334
West 138N	174	59	AMC 17335
West 139A	60	251	AMC 17306
West 140A	60	252	AMC 17307
West 141A	60	253	AMC 17308
West 142A	60	254	AMC 17309
West 143	57	572	AMC 17283
West 166	56	166	AMC 17289
West 168	56	168	AMC 17291
West 170	56	170	AMC 17293

The above described unpatented mining claims are located in Sections 25 and 36, T22S, R15E, and Sections 1,2, 11, and 12, T23S, R15E, G&SRBM.

10 mining claims x \$100.00 = \$1,000

9-7-94 - JB
ENTERED IN COMPUTER
95 maintenance fee
E. H. H. 9-8-94

Assess fee

9:00 A.M.
PHOENIX, ARIZONA

RECEIVED
BLM, AZ STATE OFFICE
Aug 23 '94

ASARCO

10 am 8/25/94

S-10.4

Copper Operations
Tucson Office

August 26, 1994

CERTIFIED MAIL
RETURN RECEIPT REQUESTED

Bureau of Land Management
Arizona State Office
Mining Claims Section
P. O. Box 16563
Phoenix, AZ 85011

9:00 A.M.
PHOENIX, ARIZONA

Aug 23 '94

RECEIVED
BLM, AZ STATE OFFICE

Gentlemen:

Evidence of Payment
Annual Maintenance Fee Fiscal Year 1995
Ventura - (10 Claims)
Pima County, Arizona

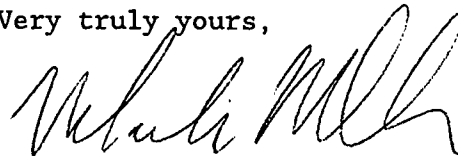
This will serve as notice that the owner of the claims/sites intends to continue to hold them as listed and described in Exhibit A.

The annual maintenance fee of \$100.00 for each mining claim and mill site as required under Public Law 103-66 of August 10, 1993, 107 stat. 312 for fiscal year 1995, was mailed to the State Office of the BLM in the form of a check in the amount of \$1,000.00 for the claims/sites listed in Exhibit A.

Owner: ASARCO Incorporated
P O Box 5747
Tucson, AZ 85703

Please return the proof of payment receipt to the owner, Attn: Mark A. Miller.

Very truly yours,



Mark A. Miller
Land Manager

MAM/kh

Encls. - copy of Affidavit & check

cc: Voucher
PVikre - Reno office

41
(March 1984)

UNITED STATES
DEPARTMENT OF THE INTERIOR
BUREAU OF LAND MANAGEMENT

RECEIPT AND ACCOUNTING ADVICE

NO. 2096174

WB/AZ

08/23/94

04

OK
1,000.00

2 31 13

Subject: CLAIM MAINTENANCE FEE 1995 (10)

Applicant:
ASARCO INC.
BOX 5747
TUCSON AZ. 85703

SAME CK. # 005338

Remitter: 792-3010

Assignor:

LEASE MANAGEMENT DATA NEW UPDATE PAYMENT

ORIGINAL SERIAL NO.	ASG.	TYPE	ST.	CTY.	FUND SYMBOL	ACRES/UNITS	RATE
AMC 17334, ET AL							

AMOUNT	ANV. DATE	EXP. DATE	BILL CYC.	S/C	DISTRICT	NEXT BILL	MISC. DATA	U of M	ACTUAL UNITS

ASSIGNMENT SERIAL NO.	ASG.	TYPE	ST.	CTY.	FUND SYMBOL	ACRES/UNITS	RATE

AMOUNT	ANV. DATE	EXP. DATE	BILL CYC.	S/C	DISTRICT	NEXT BILL	MISC. DATA	U of M	ACTUAL UNITS

APPLY REMITTANCE

ACTION	FUND SYMBOL	CTY.	AMOUNT
FILING FEE			
RENTAL			
UNEARNED			
REFUND			
TOTAL			
AMOUNT DUE			

Remarks: AMC 17334-335
17306-309
17283
17289
17291
17293

BY:

DATE:

- Lease in Escrow?
- KGS? Of Interest?
- Auto Escalates? Operating Rights?
- Auto Renew? Operator
- Bond Filed?

FOR MMS USE ONLY

BILLEE NUMBER	FOREST REFUGE
OCS SECTION	
CODE	

AMC 17283 not

EXHIBIT A

FISCAL YEARS 1993 - 1994

the mining claims situated in the Palmetto Mining District, Santa Cruz County, Arizona, the names and books and pages of record in the office of the County Recorder of Santa Cruz County, Arizona, and the Bureau of Land Management serial number of the Notices of Location whereof are as follows:

Name of claim	Recording Data		Serial No.
	Book	Page	
West 137N	174	58	AMC 17334 ✓
West 138N	174	59	AMC 17335 ✓
West 139A	60	251	AMC 17306 ✓
West 140A	60	252	AMC 17307 ✓
West 141A	60	253	AMC 17308 ✓
West 142A	60	254	AMC 17309 ✓
West 143	57	572	AMC 17283 ✓
West 166	56	166	AMC 17289 ✓
<hr style="border: 2px solid black;"/>			
West 168	56	168	AMC 17291 ✓
West 170	56	170	AMC 17293 ✓

93 + 94
ENTERED IN COMPUTER
10/21/93
[Signature]

The above described unpatented mining claims are located in Sections 25 and 36, T22S, R15E, and Sections 1, 2, 11, and 12, T23S, R15E, G&SRM.

RECEIVED
S.I.M. AZ STATE OFFICE
\$5.00 DE DHT
9:00 AM NOV 20 1993
PHOENIX, ARIZONA

at the expense of ASARCO Incorporated, the mailing address for which is P.O. Box 5747, Tucson, Arizona 85703, on behalf of Nevada Exploration, Inc., the owner of said claims.

PAYMENT

10 mining claims x \$200.00 = \$2,000.00

ASARCO

Copper Operations
Tucson Office

August 25, 1993

CERTIFIED MAIL - RETURN RECEIPT REQUESTED

BUREAU OF LAND MANAGEMENT
Arizona State Office
Attn: Mining Claims Unit
P O Box 16563
Phoenix, AZ 85011

Dear Sir:


Ventura Project
Evidence of Payment
Annual Rental Fee Fiscal years 1993 and 1994

This will serve as notice that the owner of the claims/sites intends to continue to hold them as listed and described in Exhibit A.

The annual rental fee of \$100.00 for each mining claim and mill site located on or before October 5, 1992, as required under Public Law 102-381 of October 5, 1992, 106 stat. 1374, 1378-79 for fiscal year 1993 and 1994, was mailed to the State Office of the BLM in the form of a check in the amount of \$2,000.00 for the claims/sites listed in Exhibit A.

Agent: ASARCO Incorporated
P O Box 5747
Tucson, AZ 85703

Please return the proof of payment receipt to the agent Attn:
D. F. Skidmore.



D. F. Skidmore

RECEIVED
BLM, AZ STATE OFFICE
D.F.S./kh

AUG 30 1993

9:00 A.M.
PHOENIX, ARIZONA

UNITED STATES
DEPARTMENT OF THE INTERIOR
BUREAU OF LAND MANAGEMENT

RECEIPT AND ACCOUNTING ADVICE

NO. 2025756 04

WG/AZ 08/30/93

Subject: CLAIM RENTAL FEE 1993 & 1994 (10)

2 167 13

2,000.00

Applicant:

ASARCO
BOX 5747
TUCSON AZ 85703

Remitter: SAME CK. # 003673

Assignor:

LEASE MANAGEMENT DATA NEW UPDATE PAYMENT

ORIGINAL SERIAL NO.	ASG.	TYPE	ST.	CTY.	FUND SYMBOL	ACRES/UNITS	RATE
AMC 17334, ET AL							

AMOUNT	ANV. DATE	EXP. DATE	BILL CYC.	S/C	DISTRICT	NEXT BILL	MISC. DATA	U of M	ACTUAL UNITS

ASSIGNMENT SERIAL NO.	ASG.	TYPE	ST.	CTY.	FUND SYMBOL	ACRES/UNITS	RATE

AMOUNT	ANV. DATE	EXP. DATE	BILL CYC.	S/C	DISTRICT	NEXT BILL	MISC. DATA	U of M	ACTUAL UNITS

APPLY REMITTANCE

ACTION	FUND SYMBOL	CTY.	AMOUNT
FILING FEE			
RENTAL			
UNEARNED			
REFUND			
TOTAL			
AMOUNT DUE			

Remarks:

BY:

DATE:

- Lease in Escrow?
- KGS? Of Interest?
- Auto Escalates? Operating Rights?
- Auto Renew? Operator
- Bond Filed?

FOR MMS USE ONLY

BILLEE NUMBER	FOREST REFUGE
OCS SECTION CODE	

RECEIVED
B.L.M. AZ STATE OFFICE

OCT 8 '92

9:00 A.M.
PHOENIX, ARIZONA

West 164N	185	348	AMC 17342 ✓
West 166	56	166	AMC 17289 ✓
West 166F	56	515	AMC 17344 ✓
West 168	56	168	AMC 17291 ✓
West 170	56	170	AMC 17293 ✓
West 172	56	172	AMC 17295 ✓
West 174	56	174	AMC 17297 ✓
West 176	56	176	AMC 17299 ✓
West 178	56	178	AMC 17301 ✓
West 180	56	180	AMC 17303 ✓
West 181	56	181	AMC 17304 ✓
West 182	55	182	AMC 17305 ✓

The above described unpatented mining claims are located in Sections 25 and 36, T22S, R15E, and Sections 1, 2, 11, and 12, T23S, R15E, G&SRM.

That between August 3, 1992 and August 29, 1992, in excess of \$3,200 worth of work and improvements were done and performed for the benefit of the aforementioned claims. Work and improvements consisted of drilling performed by CBC DRILLING, 750 East Evans Blvd., Tucson, AZ 85713, and road work by Dave Martin Excavating, P.O. Box 451, Patagonia, AZ 85624.

That all of the above-described work and improvements were performed by or at the expense of ASARCO Incorporated, the mailing address for which is P.O. Box 5747, Tucson, Arizona 85703, on behalf of Noranda Exploration, Inc., the owner of said claims, for the purpose of complying with the laws of the United States pertaining to assessment or annual work.

Said labor was performed and improvements made at the expense of ASARCO Incorporated for the benefit of each and all of said mining claims comprising said contiguous groups as part of a general plan of exploration, improvements and development, and they tend to explore, improve and develop each and all of said mining claims. The amount expended for and the value of said labor and improvements is more than One Hundred Dollars (\$100.00) for each of the mining claims and at least said amount was allocated to each of the mining claims. Said expenditure was made in good faith for the purpose of exploring, improving and developing said contiguous groups of mining claims, and was intended as annual labor and

ASARCO

Exploration Department
Southwestern United States Division
CERTIFIED MAIL
RETURN RECEIPT

October 7, 1992

9:00 A.M.
PHOENIX, ARIZONA

OCT 8 '92

RECEIVED
B.L.M. AZ STATE OFFICE

State Director
Bureau of Land Management
U.S. Department of the Interior
P.O. Box 16563
Phoenix, AZ 85011

Mining Claim Annual Recordation
Ventura Project
Santa Cruz County, AZ
West Claims (32)
BLM Serial Numbers:
AMC 17283-17286, 17289, 17291,
17293, 17295, 17297, 17299,
17301, 17303-17310, 17328-
17336, 17340-17342, 17344

Dear Sir:

In accordance with the Federal Land Policy and Management Act (43 CFR, Part 3833.2), enclosed is an exact reproduction of the affidavit of assessment work, with mining claims serial numbers, as recorded in the Santa Cruz County Recorder's office in Book 594, Pages 131 thru 133, for the assessment year ending September 1, 1992.

Also enclosed is Asarco's check for \$160 in payment of service charge of \$5 for each claim (32 claims).

Please return acknowledgment in the enclosed, stamped envelope.

Very truly yours,

WDG:mek
encs.


William D. Gay
Land Engineer, SWED

cc: G.D. Van Voorhis (w/enc.)
P. Donato, Contract File NYO (w/enc.)
J.D. Sell (w/enc.)
C.L. Snow (w/o enc.)
Noranda Exploration, Inc. (w/enc.)

UNITED STATES
DEPARTMENT OF THE INTERIOR
BUREAU OF LAND MANAGEMENT

RECEIPT AND ACCOUNTING ADVICE

NO. 1925808⁰⁴
CP/AZ 10/08/92

Subject: AFFIDAVITS OF ASSESSMENT WORK (32) ✓ 2 6 12 160.00

Applicant: ASARCO INC.,
BOX 5747
TUCSON, AZ 85703
SAME - CK #01539

ok ep

Remitter:

Assignor:

LEASE MANAGEMENT DATA										
<input type="checkbox"/> NEW <input type="checkbox"/> UPDATE <input type="checkbox"/> PAYMENT										
ORIGINAL SERIAL NO.	ASG.	TYPE	ST.	CTY.	FUND SYMBOL			ACRES/UNITS	RATE	
AMC 17328, ET AL										
AMOUNT	ANV. DATE	EXP. DATE	BILL CYC.	S/C	DISTRICT	NEXT BILL	MISC. DATA	U of M	ACTUAL UNITS	
ASSIGNMENT SERIAL NO.	ASG.	TYPE	ST.	CTY.	FUND SYMBOL			ACRES/UNITS	RATE	
AMOUNT	ANV. DATE	EXP. DATE	BILL CYC.	S/C	DISTRICT	NEXT BILL	MISC. DATA	U of M	ACTUAL UNITS	

APPLY REMITTANCE			
ACTION	FUND SYMBOL	CTY.	AMOUNT
FILING FEE			
RENTAL			
UNEARNED			
REFUND			
TOTAL			
AMOUNT DUE			

Remarks:

ACK. CP

BY: _____ DATE: _____

Lease in Escrow?
 KGS? Of Interest?
 Auto Escalates? Operating Rights?
 Auto Renew? Operator
 Bond Filed?

FOR MMS USE ONLY

BILLEE	FOREST REFUGE
NUMBER	
OCS SECTION	
CODE	



MONTH

REMITTANCE ADVICE

VOUCHER NO.

Oct 1951

VENDOR NO.

10-097

01539

ASARCO Incorporated • TUCSON OFFICE • P.O. BOX 5747 • TUCSON, ARIZONA 85703

INVOICE NUMBER	OUR ORDER NO.	CONTROL NO.	INVOICE AMOUNT	DISCOUNT	DEDUCTIONS	NET AMOUNT
Mining claim recordation fee Ventura Project (32 claims)						\$160.00
Detach before depositing	TOTALS					

17283 se

INSTRUMENT # 914353
 OFFICIAL RECORDS OF
 SANTA CRUZ COUNTY
 MARY LOU G. SAINZ
 COUNTY RECORDER
 REQUEST OF :
 ASARCO INCORPORATED
 DATE: 05/30/91 TIME: 12.00
 FEE: 13.00
 DOCK 557 PAGE 668 PAGES: 3

AFFIDAVIT OF LABOR PERFORMED
AND IMPROVEMENTS MADE

INDEXED MICROFILMED
 DOCK 557 PAGE 668

STATE OF ARIZONA)
) ss
 County of Pima)

William D. Gay, being first duly sworn, deposes and says that he is a citizen of the United States and more than twenty-one (21) years of age, and resides in Tucson, County of Pima, State of Arizona, and is personally acquainted with the mining claims situated in the Palmetto Mining District, Santa Cruz County, Arizona, the names and books and pages of record in the office of the County Recorder of Santa Cruz County, Arizona, and the Bureau of Land Management, serial number of the Notices of Location whereof are as follows:

<u>Name of claim</u>	<u>Recording Data</u>		<u>Serial No.</u>
	<u>Book</u>	<u>Page</u>	
West 131N	174	52	AMC -17328
West 132N	174	53	AMC -17329
West 133N	174	54	AMC -17330
West 134N	174	55	AMC -17331
West 135N	174	56	AMC -17332
West 136N	174	57	AMC -17333
West 137N	174	58	AMC -17334
West 138N	174	59	AMC -17335
West 139A	60	251	AMC -17306
West 140A	60	252	AMC -17307
West 141A	60	253	AMC -17308
West 142A	60	254	AMC -17309
West 143	57	572	AMC -17283
West 145N	187	494	AMC -17336
West 147	56	162	AMC -17284
West 147F	57	574	AMC -17310
West 149	56	163	AMC -17285
West 151	56	164	AMC -17286
West 160N	185	346	AMC -17340
West 162N	185	347	AMC -17341

RECEIVED
 BLM, AZ STATE OFFICE
 JUN 10 '91
 PHOENIX, ARIZONA
 17283-86
 17306-109
 17328-36
 17340-41

West 164N	185	348	AMC -17342
West 166	56	166	AMC -17289
West 166F	56	515	AMC -17344
West 168	56	168	AMC -17291
West 170	56	170	AMC -17293
West 172	56	172	AMC -17295
West 174	56	174	AMC -17297
West 176	56	176	AMC -17299
West 178	56	178	AMC -17301
West 180	56	180	AMC -17303-
West 181	56	181	AMC -17304-
West 182	55	182	AMC -17305-

9:00 AM
 PHOENIX, ARIZONA

JUN 10 '91

RECEIVED
 BLM, AZ STATE OFFICE

The above described unpatented mining claims are located in Sections 25 and 36, T22S, R15E, and Sections 1, 2, 11, and 12, T23S, R15E, G&SRM.

That between September 1, 1990 and April 9, 1991, in excess of \$3,200 worth of work and improvements were done and performed for the benefit of the aforementioned claims. Work and improvements consisted of drilling performed by CBC DRILLING, 707 Boyd Blvd., La Porte, Indiana 46350.

That all of the above-described work and improvements were performed by or at the expense of ASARCO Incorporated, the mailing address for which is P.O. Box 5747, Tucson, Arizona 85703, on behalf of Noranda Exploration, Inc., the owner of said claims, for the purpose of complying with the laws of the United States pertaining to assessment or annual work.

Said labor was performed and improvements made at the expense of ASARCO Incorporated for the benefit of each and all of said mining claims comprising said contiguous groups as part of a general plan of exploration, improvements and development, and they tend to explore, improve and develop each and all of said mining claims. The amount expended for and the value of said labor and improvements is more than One Hundred Dollars (\$100.00) for each of the mining claims and at least said amount was allocated to each of the mining claims. Said expenditure was made in good faith for the purpose of exploring, improving and developing said contiguous groups of mining claims, and was intended as annual labor and improvements for each and all of the

		17342
	17297	17289
2	17299	17344
	17301	17291
	17303-05	17293
		17295

above-described unpatented lode (placer) mining claims for the assessment year ending at 12:00 o'clock Meridian, September 1, 1991.

ASARCO Incorporated

By William D. Gay
Agent

STATE OF ARIZONA)
) ss
County of Pima)

W.D.G. The foregoing instrument was acknowledged before me this day of May, 1991, by William D. Gay.

Kathleen Spurgeon
Notary Public

My Commission Expires:

My Commission Expires July 6, 1992

PHOENIX, ARIZONA
3:00 P.M.

JUN 10 '91

RECEIVED
BLM. AZ STATE OFFICE



RECEIVED
B.L.M. AZ STATE OFFICE

JUN 10 '91

9:00 A.M.
PHOENIX, ARIZONA

Exploration Department
Southwestern United States Division

CERTIFIED MAIL
RETURN RECEIPT

June 7, 1991

State Director
Bureau of Land Management
U.S. Department of the Interior
P.O. Box 16563
Phoenix, AZ 85011

Mining Claim Annual Recordation
Ventura Project
Santa Cruz County, AZ
West Claims (32)
BLM Serial Numbers:
AMC 17283-17286, 17289, 17291,
17293, 17295, 17297, 17299,
17301, 17303-17310, 17328-
17336, 17340-17342, 17344


Dear Sir:

In accordance with the Federal Land Policy and Management Act (43 CFR, Part 3833.2), enclosed is an exact reproduction of the affidavit of assessment work, with mining claims serial numbers, as recorded in the Santa Cruz County Recorder's office in Book 557, Pages 668 thru 670, for the assessment year ending September 1, 1991.

Also enclosed is Asarco's check for \$160 in payment of service charge of \$5 for each claim (32 claims).

Please return acknowledgment in the enclosed, stamped envelope.

Very truly yours,


William D. Gay
Land Engineer, SWED

WDG:mek
encs.

cc: R.L. Brown (w/enc.)
P. Donato, Contract File NYO (w/enc.)
J.D. Sell (w/enc.)
C.L. Snow (w/o enc.)
Noranda Exploration, Inc. (w/enc.)

ASARCO Incorporated P. O. Box 5747 Tucson, Az 85703-0747
1150 North 7th Avenue (602) 792-3010

UNITED STATES
PARTMENT OF THE INTERIOR
BUREAU OF LAND MANAGEMENT

RECEIPT AND ACCOUNTING ADVICE

NO. 1665990 04

LH/AZ 06/10/91
OK
160.00

Subject: AFFIDAVITS OF ASSESSMENT WORK (32) 2 17 12

Applicant:
ASARCO, INC.
P.O. BOX 5747
TUCSON, AZ. 85703

SAME-CK#05858

Remitter:

Assignor:

LEASE MANAGEMENT DATA NEW UPDATE PAYMENT

ORIGINAL SERIAL NO.	ASG.	TYPE	ST.	CTY.	FUND SYMBOL	ACRES/UNITS	RATE
AMC17291, ET AL WEST CLAIMS							

AMOUNT	ANV. DATE	EXP. DATE	BILL CYC.	S/C	DISTRICT	NEXT BILL	MISC. DATA	U of M	ACTUAL UNITS

ASSIGNMENT SERIAL NO.	ASG.	TYPE	ST.	CTY.	FUND SYMBOL	ACRES/UNITS	RATE

AMOUNT	ANV. DATE	EXP. DATE	BILL CYC.	S/C	DISTRICT	NEXT BILL	MISC. DATA	U of M	ACTUAL UNITS

APPLY REMITTANCE			
ACTION	FUND SYMBOL	CTY.	AMOUNT
FILING FEE			
RENTAL			
UNEARNED			
REFUND			
TOTAL			
AMOUNT DUE			

Remarks:

ack. Lih

BY:

DATE:

Lease in Escrow?
 KGS?
 Auto Escalates?
 Auto Renew?
 Of Interest?
 Operating Rights?
 Operator
 Bond Filed?

FOR MMS USE ONLY

BILLEE	FOREST REFUGE
NUMBER	
OCS SECTION	
CODE	



INSTRUMENT # 907938
 OFFICIAL RECORDS OF
 SANTA CRUZ COUNTY
 MARY LOU G. SAINZ
 COUNTY RECORDER
 REQUEST OF :

ASARCO, INC.

DATE: 09/27/90 TIME: 11.25

FEE: 13.00

BOOK 537 PAGE 756 PAGES: 3

17283

SW
 yi

AFFIDAVIT OF LABOR PERFORMED
AND IMPROVEMENTS MADE

INDEXED MICROFILMED

DOCK 537 PAGE 756

STATE OF ARIZONA)
) ss
 County of Pima)

William D. Gay, being first duly sworn, deposes and says that he is a citizen of the United States and more than twenty-one (21) years of age, and resides in Tucson, County of Pima, State of Arizona, and is personally acquainted with the mining claims situated in the Palmetto Mining District, Santa Cruz County, Arizona, the names and books and pages of record in the office of the County Recorder of Santa Cruz County, Arizona, and the Bureau of Land Management serial number of the Notices of Location whereof are as follows:

Name of claim	Recording Data		Serial No.
	Book	Page	
West 131N	174	52	AMC 17328
West 132N	174	53	AMC 17329
West 133N	174	54	AMC 17330
West 134N	174	55	AMC 17331
West 135N	174	56	AMC 17332
West 136N	174	57	AMC 17333
West 137N	174	58	AMC 17334
West 138N	174	59	AMC 17335
West 139A ✓	60	251	AMC 17306
West 140A	60	252	AMC 17307
West 141A	60	253	AMC 17308
West 142A ✓	60	254	AMC 17309
West 143 ✓	57	572	AMC 17283
West 145N ✓	187	494	AMC 17336
West 147 ✓	56	162	AMC 17284
West 147F ✓	57	574	AMC 17310
West 149 ✓	56	163	AMC 17285
West 151 ✓	56	164	AMC 17286
West 160N ✓	185	346	AMC 17340
West 162N ✓	185	347	AMC 17341

RECEIVED
 B.L.M. AZ STATE OFFICE

OCT 11 1990

7:45 A.M.
 PHOENIX, ARIZONA

West 164N ✓	185	348	AMC 17342 ✓.
West 166 ✓	56	166	AMC 17289 ✓.
West 166F ✓	56	515	AMC 17344 ✓.
West 168 ✓	56	168	AMC 17291 ✓.
West 170 ✓	56	170	AMC 17293 ✓.
West 172 ✓	56	172	AMC 17295 ✓.
West 174 ✓	56	174	AMC 17297 ✓.
West 176 ✓	56	176	AMC 17299 ✓.
West 178 ✓	56	178	AMC 17301 ✓.
West 180 } ✓	56	180	AMC 17303 ✓.
West 181 } ✓	56	181	AMC 17304 } ✓.
West 182 } ✓	55	182	AMC 17305 } ✓.

The above described unpatented mining claims are located in Sections 25 and 36, T22S, R15E, and Sections 1, 2, 11, and 12, T23S, R15E, G&SRM.

That between September 1, 1989 and August 31, 1990, in excess of \$3,200 worth of work and improvements were done and performed for the benefit of the aforementioned claims. Work and improvements consisted of drilling performed by CBC DRILLING, 707 Boyd Blvd., La Porte, Indiana 46350.

That all of the above-described work and improvements were performed by or at the expense of ASARCO Incorporated, the mailing address for which is P.O. Box 5747, Tucson, Arizona 85703, on behalf of Noranda Exploration, Inc., the owner of said claims, for the purpose of complying with the laws of the United States pertaining to assessment or annual work.

Said labor was performed and improvements made at the expense of ASARCO Incorporated for the benefit of each and all of said mining claims comprising said contiguous groups as part of a general plan of exploration, improvements and development, and they tend to explore, improve and develop each and all of said mining claims. The amount expended for and the value of said labor and improvements is more than One Hundred Dollars (\$100.00) for each of the mining claims and at least said amount was allocated to each of the mining claims. Said expenditure was made in good faith for the purpose of exploring, improving and developing said contiguous groups of mining claims, and was intended as annual labor and improvements for each and all of the

RECEIVED
B.L.M. AZ STATE OFFICE

OCT 11 1990

above-described unpatented lode (placer) mining claims for the assessment year ending at 12:00 o'clock Meridian, September 1, 1990.

ASARCO Incorporated

By William D. Gay
Agent

STATE OF ARIZONA)
) ss
County of Pima)

The foregoing instrument was acknowledged before me this 21st day of September, 1990, by William D. Gay.

Kathleen Spruigen
Notary Public

My Commission Expires:
My Commission Expires July 6, 1992

RECEIVED
B.E.M. AZ STATE OFFICE
OCT 11 1990

UNITED STATES
DEPARTMENT OF THE INTERIOR
BUREAU OF LAND MANAGEMENT

RECEIPT AND ACCOUNTING ADVICE

NO. 1661820 04

SM/AZ

10/11/90

Subject: AFFIDAVITS OF ASSESSMENT WORK (32)

2 22 12

160.00

Applicant:

ASARCO INCORPORATED
P. O. BOX 5747
TUCSON, AZ 85703

Remitter: SAME - CK #03938
792-3010

Assignor:

LEASE MANAGEMENT DATA									
<input type="checkbox"/> NEW <input type="checkbox"/> UPDATE <input type="checkbox"/> PAYMENT									
ORIGINAL SERIAL NO.	ASG.	TYPE	ST.	CTY.	FUND SYMBOL			ACRES/UNITS	RATE
AMC 17328, ET AL									
AMOUNT	ANV. DATE	EXP. DATE	BILL CYC.	S/C	DISTRICT	NEXT BILL	MISC. DATA	U of M	ACTUAL UNITS
ASSIGNMENT SERIAL NO.	ASG.	TYPE	ST.	CTY.	FUND SYMBOL			ACRES/UNITS	RATE
AMOUNT	ANV. DATE	EXP. DATE	BILL CYC.	S/C	DISTRICT	NEXT BILL	MISC. DATA	U of M	ACTUAL UNITS

APPLY REMITTANCE			
ACTION	FUND SYMBOL	CTY.	AMOUNT
FILING FEE			
RENTAL			
UNEARNED			
REFUND			
TOTAL			
AMOUNT DUE			

Remarks:

Acknowledged sqm

BY: _____ DATE: _____

- Lease in Escrow?
- KGS? Of Interest?
- Auto Escalates? Operating Rights?
- Auto Renew? Operator
- Bond Filed?

FOR MMS USE ONLY	
BILLEE NUMBER	FOREST REFUGE
OCS SECTION	
CODE	



Exploration Department
Southwestern United States Division

CERTIFIED MAIL
RETURN RECEIPT

October 10, 1990

Mr. Dean Bibles
State Director
Bureau of Land Management
U.S. Department of the Interior
P.O. Box 16563
Phoenix, AZ 85011

Mining Claim Annual Recordation
Ventura Project (32 claims)
BLM Serial Nos.:
AMC 17283-17286, 17289,
17291, 17293, 17295,
17297, 17299, 17301,
17303-17310, 17328-17336,
17340-17342, 17344

Dear Sir:

In accordance with the Federal Land Policy and Management Act (43 CFR, Part 3833.2), enclosed is an exact reproduction of the affidavit of assessment work, with mining claim serial numbers, as recorded in the Santa Cruz County Recorder's office in Docket 537, Page 756 thru 758, for the assessment year ending September 1, 1990.

Also enclosed is Asarco's check of \$160 in payment of service charge of \$5 for each claim (32 claims).

Please return acknowledgment in the enclosed, stamped envelope.

Very truly yours,

William D. Gay
William D. Gay
Land Engineer, SWED

WDG:mek
encs.

cc: R.L. Brown (w/encs.)
P. Donato, Contract Files NYO (w/encs.)
J.D. Sell (w/encs.)
Noranda Exploration, Inc. (w/encs.)
C.L. Snow (w/o encs.)

RECEIVED
B.E.M. AZ STATE OFFICE

OCT 11 1990

7:45 A.M.

PHOENIX, ARIZONA

ASARCO Incorporated P. O. Box 5747 Tucson, Az 85703-0747
1150 North 7th Avenue (602) 792-3010

17283
~~17313~~
9/1

UNITED STATES
DEPARTMENT OF THE INTERIOR
BUREAU OF LAND MANAGEMENT

ARIZONA STATE OFFICE
BOX 16563
PHOENIX AZ 85011

POSTAGE AND FEES PAID
U.S. DEPARTMENT OF THE INTERIOR
INT 415

OFFICIAL BUSINESS
PENALTY FOR PRIVATE USE \$300



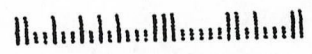
NOTICE TO MINING CLAIMANTS
EFFECTIVE JAN. 3, 1989, ~~PER~~ NON-REFUNDABLE SERVICE CHARGES WENT INTO EFFECT. SERVICE CHARGES WILL APPLY TO EACH MINING CLAIM, MILL SITE OR TUNNEL SITE AS FOLLOWS: RECORDATION FILING - \$10 PER CLAIM. ANNUAL FILINGS (ASSESSMENT AFFIDAVIT OR NOTICES OF INTENTION TO HOLD) - \$5 PER CLAIM. AMENDMENTS TO RECORDED NOTICES OR CERTIFICATES OF LOCATION - \$5 PER CLAIM. TRANSFERS OF INTEREST - \$5 PER CLAIM.

17283-310
17343-48

*Not at
this
address*

TO: WEST RANGE
PO BOX 50326
TUCSON AZ 85703

~~MOVED, LEFT NO ADDRESS~~
~~FORWARDING ORDER EXPIRED~~
INSUFFICIENT ADDRESS
NO SUCH NUMBER
ATTEMPTED, NOT KNOWN



DSC 1260-34
(Aug. 1982)

UNdeliverable address for claimant(s) shown above has been deleted from the record. No other address is available. Affected claims are as shown.

10-2-89

9987
 17283
 10021
 55419
 58958
 58386
 90651
 93220
 203238
 278975

UNITED STATES
 DEPARTMENT OF THE INTERIOR
 BUREAU OF LAND MANAGEMENT
 ARIZONA STATE OFFICE
 BOX 16563
 PHOENIX AZ 85011

POSTAGE AND FEES PAID
 U.S. DEPARTMENT OF THE INTERIOR
 INT 415
 OFFICIAL BUSINESS
 PENALTY FOR PRIVATE USE \$300



58958-59078 ✓
 1153-1163 ✓ 59343-59362 ✓
 59079-59113 ✓
 28762 ✓
 59183-5925 ✓
 59276-59342 ✓
 58386-58391 ✓
 59363-59399 ✓
 59400-59468 ✓
 NOTICE TO MINING CLAIMANTS
 EFFECTIVE JAN. 3, 1989, BLM NON-REFUNDABLE SERVICE CHARGES WENT INTO EFFECT. SERVICE CHARGES WILL APPLY TO EACH MINING CLAIM, MILL SITE OR TUNNEL SITE AS FOLLOWS: RECORDATION FILING - \$10 PER CLAIM. ANNUAL FILINGS (ASSESSMENT AFFIDAVIT OR NOTICES OF INTENTION TO HOLD) - \$5 PER CLAIM. AMENDMENTS TO RECORDED NOTICES OR CERTIFICATES OF LOCATION - \$5 PER CLAIM. TRANSFERS OF INTEREST - \$5 PER CLAIM.
 59085 ✓
 1164-1172 ✓
 59114-59182 ✓ 3184, 3185 ✓
 59252-59275 ✓
 93220-93228 ✓
 203238-203317 ✓
 55419-55491 ✓
 0: NORANDA
 PO BOX 50326
 TUCSON AZ 85703
 PO Box 15638
 Denver, CO 80215
 28752-28761 ✓
 278975-279052 ✓
 10021-10024 ✓
 17781-17782 ✓

MUVED. LEFT NO ADDRESS
 FORWARDING ORDER EXPIRED
 INSUFFICIENT ADDRESS
 NO SUCH NUMBER
 ATTEMPTED, NOT KNOWN
 90651-90653 ✓

Not at
 this
 address

DSC 1260-34
 (Aug. 1982)

8-22-89
 Eji

West 164N ✓	185	348	AMC 17342 •
West 166	56	166	AMC 17289
West 166F ✓	56	515	AMC 17344
West 168	56	168	AMC 17291
West 170	56	170	AMC 17293
West 172	56	172	AMC 17295
West 174	56	174	AMC 17297
West 176	56	176	AMC 17299
West 178 ✓	56	178	AMC 17301,
West 180 ✓	56	180	AMC 17303 .
West 181 ✓	56	181	AMC 17304
West 182 ✓	55	182	AMC 17305

The above described unpatented mining claims are located in Sections 25 and 36, T22S, R15E, and Sections 1, 2, 11, and 12, T23S, R15E, G&SRM.

That between September 1, 1988 and October 22, 1988 in excess of \$3,200 worth of work and improvements were done and performed for the benefit of the aforementioned claims. Work and improvements consisted of drilling performed by JOY-CBC DRILLING, 707 Boyd Blvd., La Porte, Indiana 46350.

That all of the above-described work and improvements were performed by or at the expense of ASARCO Incorporated, the mailing address for which is P.O. Box 5747, Tucson, Arizona 85703, on behalf of Noranda Exploration, Inc., the owner of said claims, for the purpose of complying with the laws of the United States pertaining to assessment or annual work.

Said labor was performed and improvements made at the expense of ASARCO Incorporated for the benefit of each and all of said mining claims comprising said contiguous groups as part of a general plan of exploration, improvements and development, and they tend to explore, improve and develop each and all of said mining claims. The amount expended for and the value of said labor and improvements is more that One Hundred Dollars (\$100.00) for each of the mining claims and at least said amount was allocated to each of the mining claims. Said expenditure was made in good faith for the purpose of exploring, improving and developing said contiguous groups of mining claims, and was intended as annual labor and improvements for each and all of the

RECEIVED
B.L.M. AZ STATE OFFICE

2

JAN 20 1989

7:45 A.M.
PHOENIX, ARIZONA

above-described unpatented lode (placer) mining claims for the assessment year ending at 12:00 o'clock Meridian, September 1, 1989.

ASARCO Incorporated

By William D. Gay
Agent

STATE OF ARIZONA)
) ss
County of Pima)

The foregoing instrument was acknowledged before me this 5th day of January, 1989, by William D. Gay.

Kathleen Larson
Notary Public

My Commission Expires:
~~My Commission Expires July 6, 1992~~

RECEIVED
B.L.M. AZ STATE OFFICE
JAN 20 1989
7:45 A.M.
PHOENIX, ARIZONA

3

INSTRUMENT # B90191
OFFICIAL RECORDS OF
SANTA CRUZ COUNTY
MARY LOU G. SAINZ
REQUEST OF :
ASARCO, INC.
DATE: 01/09/89 TIME: 10.45
FEE: 13.00
BOOK 491 PAGE 372 PAGES: 3



Exploration Department
Southwestern United States Division

CERTIFIED MAIL
RETURN RECEIPT

January 18, 1989

Mr. Dean Bibles
State Director
Bureau of Land Management
U.S. Department of the Interior
P.O. Box 16563
Phoenix, AZ 85011

Mining Claim Annual Recordation
Ventura Project (32 Claims)
BLM Serial Nos.
A MC 17283-17286, 17289,
17291, 17293, 17295,
17297, 17299, 17301,
17303-17310, 17328-17336
17340-17342, 17344

5
3
1
7
4

Dear Sir:

In accordance with the Federal Land Policy and Management Act (43 CFR, Part 3833.2), enclosed is an exact reproduction of the affidavit of assessment work, with mining claim serial numbers, as recorded in the Santa Cruz County Recorder's office in Docket 491, Pages 372 thru 374, for the assessment year ending September 1, 1989.

Also enclosed is Asarco's check of \$160 in payment of service charge of \$5 for each claim (32 claims).

Please return acknowledgment in the enclosed, stamped envelope.

Very truly yours,

William D. Gay
William D. Gay
Land Engineer, SWED

WDG:mek
encs.

cc: R.L. Brown (w/enc.)
W.A. Bennis (w/enc.)
J.D. Sell (w/enc.)
Noranda Exploration, Inc. (w/enc.)
C.L. Snow (w/o enc.)

RECEIVED
B.L.M. AZ STATE OFFICE

JAN 20 1989

7:45 A.M.
PHOENIX, ARIZONA

ASARCO Incorporated P. O. Box 5747 Tucson, Az 85703-0747
1150 North 7th Avenue (602) 792-3010

VOUCHER NO.

1-163

DATE

Jan 1989

ASARCO INCORPORATED
TUCSON OFFICE
TUCSON, ARIZONA 85703

Recording fee, Ventura Project Mining Claims

\$160.00

RECEIVED
B.L.M. AZ STATE OFFICE

JAN 20 1989

7:45 A.M.
PHOENIX, ARIZONA

DETACH BEFORE PRESENTING FOR PAYMENT

UNITED STATES
DEPARTMENT OF THE INTERIOR
BUREAU OF LAND MANAGEMENT

RECEIPT AND ACCOUNTING ADVICE

NO. 1544143 02

Subject: AFFIDAVITS (32)

MG/AZ JAN 20 89 0 12 12 16000

Applicant: ASARCO INC
BOX 5747
TUCSON AZ 85703-0747

Remitter: SAME

Assignor:

LEASE MANAGEMENT DATA NEW UPDATE PAYMENT

ORIGINAL SERIAL NO.	ASG.	TYPE	ST.	CTY.	FUND SYMBOL	ACRES/UNITS	RATE
AMC 17283 ET AL							

AMOUNT	ANV. DATE	EXP. DATE	BILL CYC.	S/C	DISTRICT	NEXT BILL	MISC. DATA	U of M	ACTUAL UNITS

ASSIGNMENT SERIAL NO.	ASG.	TYPE	ST.	CTY.	FUND SYMBOL	ACRES/UNITS	RATE

AMOUNT	ANV. DATE	EXP. DATE	BILL CYC.	S/C	DISTRICT	NEXT BILL	MISC. DATA	U of M	ACTUAL UNITS

APPLY REMITTANCE

ACTION	FUND SYMBOL	CTY.	AMOUNT
FILING FEE			
RENTAL			
UNEARNED			
REFUND			
TOTAL			
AMOUNT DUE			

Remarks:

BY: _____ DATE: _____

Lease in Escrow?
 KGS? Of Interest?
 Auto Escalates? Operating Rights?
 Auto Renew? Operator
 Bond Filed?

FOR MMS USE ONLY

BILLEE		FOREST REFUGE
NUMBER		
OCS SECTION		
CODE		

Money ok

UNITED STATES
DEPARTMENT OF THE INTERIOR
BUREAU OF LAND MANAGEMENT

RECEIPT AND ACCOUNTING ADVICE

NO. 1544143 02

Subject: AFFIDAVITS (32)

MG/AZ JAN 20 89 0 12 12 16000

Applicant: ASARCO INC
BOX 5747
TUCSON AZ 85703-0747

Remitter: SAME

Assignor:

LEASE MANAGEMENT DATA									
<input type="checkbox"/> NEW <input type="checkbox"/> UPDATE <input type="checkbox"/> PAYMENT									
ORIGINAL SERIAL NO.	ASG.	TYPE	ST.	CTY.	FUND SYMBOL			ACRES/UNITS	RATE
AML 17283 ET AL									

AMOUNT	ANV. DATE	EXP. DATE	BILL CYC.	S/C	DISTRICT	NEXT BILL	MISC. DATA	U of M	ACTUAL UNITS

ASSIGNMENT SERIAL NO.	ASG.	TYPE	ST.	CTY.	FUND SYMBOL			ACRES/UNITS	RATE

AMOUNT	ANV. DATE	EXP. DATE	BILL CYC.	S/C	DISTRICT	NEXT BILL	MISC. DATA	U of M	ACTUAL UNITS

APPLY REMITTANCE			
ACTION	FUND SYMBOL	CTY.	AMOUNT
FILING FEE			
RENTAL			
UNEARNED			
REFUND			
TOTAL			
AMOUNT DUE			

Remarks:

BY: _____ DATE: _____

Lease in Escrow?
 KGS?
 Auto Escalates?
 Auto Renew?

Of Interest?
 Operating Rights?
 Operator
 Bond Filed?

FOR MMS USE ONLY

BILLEE		FOREST REFUGE
NUMBER		
OCS SECTION		
CODE		

17292
17294
17305
money
ok
OPEN
17283

ASARCO

Exploration Department
Southwestern United States Division

CERTIFIED MAIL
RETURN RECEIPT

October 26, 1988

Mr. Dean Bibles
State Director
Bureau of Land Management
U.S. Department of the Interior
P.O. Box 16563
Phoenix, AZ 85011

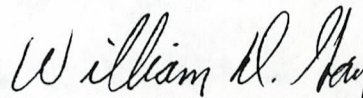
Mining Claim Annual Recordation
Ventura Project (32 Claims)
BLM Serial Nos.
A MC 17283-17286, 17289,
17291, 17293, 17295,
17297, 17299, 17301,
17303-17310, 17328-17336
17340-17342, 17344

Dear Sir:

In accordance with the Federal Land Policy and Management Act (43 CFR, Part 3833.2), enclosed is an exact reproduction of the affidavit of assessment work, with mining claim serial numbers, as recorded in the Santa Cruz County Recorder's office in Docket 483, Pages 665 thru 667, for the assessment year ending September 1, 1988.

Please return acknowledgment in the enclosed envelope.

Very truly yours,



William D. Gay
Land Engineer, SWED

WDG:mek
enc.

cc: R.L. Brown (w/enc.)
W.A. Bennis (w/enc.)
J.D. Sell (w/enc.)
Noranda Exploration, Inc. (w/enc.)

17283
gi

RECEIVED
B.L.M. AZ STATE OFFICE

NOV 01 1988

7:45 A.M.
PHOENIX, ARIZONA

West 164N ✓	185	348	AMC 17342.
West 166 ✓	56	166	AMC 17289.
West 166F ✓	56	515	AMC 17344.
West 168 ✓	56	168	AMC 17291.
West 170 ✓	56	170	AMC 17293 ✓
West 172 ✓	56	172	AMC 17295.
West 174 ✓	56	174	AMC 17297.
West 176 ✓	56	176	AMC 17299.
West 178 ✓	56	178	AMC 17301.
West 180 ✓	56	180	AMC 17303 ✓
West 181 ✓	56	181	AMC 17304 ✓
West 182 ✓	55	182	AMC 17305 ✓

The above described unpatented mining claims are located in Sections 25 and 36, T22S, R15E, and Sections 1, 2, 11, and 12, T23S, R15E, G&SRM.

That between September 1, 1987 and September 1, 1988 in excess of \$3,200 worth of work and improvements were done and performed for the benefit of the aforementioned claims. Work and improvements consisted of drilling performed by JOY-CBC DRILLING, 707 Boyd Blvd., La Porte, Indiana 46350.

That all of the above-described work and improvements were performed by or at the expense of ASARCO Incorporated, the mailing address for which is P.O. Box 5747, Tucson, Arizona 85703, on behalf of Noranda Exploration, Inc., the owner of said claims, for the purpose of complying with the laws of the United States pertaining to assessment or annual work.

Said labor was performed and improvements made at the expense of ASARCO Incorporated for the benefit of each and all of said mining claims comprising said contiguous groups as part of a general plan of exploration, improvements and development, and they tend to explore, improve and develop each and all of said mining claims. The amount expended for and the value of said labor and improvements is more than One Hundred Dollars (\$100.00) for each of the mining claims and at least said amount was allocated to each of the mining claims. Said expenditure was made in good faith for the purpose of exploring, improving and developing said contiguous groups of mining claims, and was intended as annual labor and improvements for each and all of the

RECEIVED
B.L.M. AZ STATE OFFICE

NOV 01 1988

7:45 A.M.
PHOENIX, ARIZONA


above-described unpatented lode (placer) mining claims for the assessment year ending at 12:00 o'clock Meridian, September 1, 1988.

ASARCO Incorporated

By William D. Gay
Agent

STATE OF ARIZONA)
) ss
County of Pima)

The foregoing instrument was acknowledged before me this 14th day of ~~October~~ 1988, by William D. Gay.



Mildred C. Koeppe
Notary Public

My Commission Expires:
My Commission Expires Nov. 20, 1988

RECEIVED
B.L.M. AZ STATE OFFICE

NOV 01 1988

7:45 A.M.
PHOENIX, ARIZONA

	INSTRUMENT # 886873
	OFFICIAL RECORDS OF SANTA CRUZ COUNTY MARY LOU G. SAINZ REQUEST OF :
ASARCO, INC.	
DATE: 10/19/88	TIME: 10.15
FEE: 13.00	
BOOK 483	PAGE 665 PAGES: 3

Noranda Exploration, Inc.
12640 W. Cedar Dr., P.O. Box 15638
Denver, Colorado 80215

noranda

~~19289~~
12283
NR348
Tel.: (303) 988-6456
Telex: 45-4375
Noranda DVR
12/16/87
ep

September 21, 1987

RECEIVED
B.L.M. AZ STATE OFFICE

Bureau of Land Management
Arizona State Office
P. O. Box 16563
Phoenix, Arizona 85011

SEP 24 1987

7:45 A.M.
PHOENIX, ARIZONA

Dear Sir:

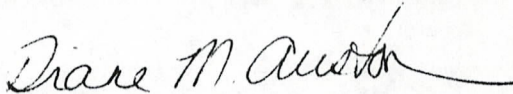
Enclosed is a copy of the recorded Affidavit of Annual Performance of Annual Work for filing with the Arizona BLM. The claim group is located in Santa Cruz County, Arizona. For your convenience, two copies of the document is included.

Please send acknowledgement, when recording is complete, to the undersigned at the letterhead address.

If you have any questions or comments, please do not hesitate to contact me. Thank you.

Sincerely,

NORANDA EXPLORATION, INC.


Diane M. Auston
Land Administrator

/dma
Enclosure

EXHIBIT "A"

CLAIMS

Claim Name	County Book: Page	BLM Serial Number	Location Date
West 131N	174:52	AMC17328	02/26/1974
West 132N	174:53	AMC17329	02/26/1974
West 133N	174:54	AMC17330	02/26/1974
West 134N	174:55	AMC17331	02/26/1974
West 135N	174:56	AMC17332	02/26/1974
West 136N	174:57	AMC17333	02/26/1974
West 137N	174:58	AMC17334	02/26/1974
West 138N	174:59	AMC17335	02/26/1974
West 139A	60:251	AMC17306	05/08/1965
West 140A	60:252	AMC17307	05/08/1965
West 141A	60:253	AMC17308	05/08/1965
West 142A	60:254	AMC17309	05/08/1965
West 143	57:572	AMC17283	01/25/1965
West 145N	187:494	AMC17336	02/14/1975
West 147	56:162	AMC17284	10/24/1964
West 147F	57:574	AMC17310	01/23/1965
West 149	56:163	AMC17285	10/24/1964
West 151	56:164	AMC17286	10/24/1964
West 160N	185:346	AMC17340	02/14/1975
West 162N	185:347	AMC17341	02/14/1975
West 164N	185:348	AMC17342	02/14/1975
West 166	56:166	AMC17289	10/24/1964
West 166F	56:515	AMC17344	11/25/1964
West 168	56:168	AMC17291	10/24/1964
West 170	56:170	AMC17293	10/24/1964
West 172	56:172	AMC17295	10/24/1964
West 174	56:174	AMC17297	10/24/1964
West 176	56:176	AMC17299	10/24/1964
West 178	56:178	AMC17301	10/24/1964
West 180	56:180	AMC17303	10/24/1964
West 181	56:181	AMC17304	10/24/1964
West 182	56:182	AMC17305	10/24/1964

RECEIVED
B.L.M. AZ STATE OFFICE

SEP 24 1987

7:45 A.M.
PHOENIX, ARIZONA



FEE NO. 875077

STATE OF ARIZONA, County of Santa Cruz — SS.

I do hereby certify that the within instrument was filed and recorded at the request of

Novanda Exploration, Inc.
AUG 24 '87-10 05

Docket No. 455

Page 99-100

Records of Santa Cruz County, Arizona.

WITNESS my hand and official seal the day and year first above written.

MARY LOU G. SAINZ, COUNTY RECORDER

By

Sofia Reynolds
Deputy

When Recorded Return to:
Noranda Exploration, Inc.
P. O. Box 15638
Denver, Colorado 80215

INDEXED

RECORDED

DOCK 455 PAGE 99

1987
AFFIDAVIT OF PERFORMANCE OF ANNUAL WORK
ARIZONA

STATE OF COLORADO)
)ss.
COUNTY OF JEFFERSON)

Robert M. Dahl, being duly sworn, deposes and says:
That he is a citizen of the United States, more than
eighteen (18) years of age and resides at 340 Ammons St.,
Lakewood, Colorado 80226.

That in his capacity as an employee and authorized agent
of Noranda Exploration, Inc., he is personally acquainted with
and has personal knowledge of the work performed on the West
unpatented lode mining claims situated in the Palmetto Mining
District, Santa Cruz County, Arizona which are more
particularly described in Exhibit A, attached hereto and
incorporated herein by this reference;

That between the dates of July 7, 1987 and July 25,
1987, in excess of three thousand two hundred (\$3,200.00)
worth of work and improvements were done and performed upon or
for the benefit of each of said claims, excluding the location
work for said claims;

That such work and improvements consisted of diamond
drilling and were performed by Joy Manufacturing Company, 707
Boyd Blvd., LaPorte, Indiana 46350.

That all of the above-described work and improvements
were performed by or at the expense of ASARCO, INC., on behalf
of Noranda Exploration, Inc., the owner of said claims for the
purpose of complying with the laws of the United States
pertaining to assessment or annual work;

If known, that the notices of location of the unpatented
mining claims described in Exhibit A are posted within the
following: Sections 25 and 36, T.22S., R.15E. and Sections 1,
2, 11, and 12, T.23S., R.15E., G&SRM.

That the unpatented mining claims described in Exhibit A
form a group of contiguous claims and that the above-described
work was done pursuant to a common plan of exploration and
development upon or for the benefit of each of said claims.

Dated this 17th day of August, 1987.

Robert M. Dahl
Affiant

RECEIVED
B.L.M. AZ STATE OFFICE
SEP 24 1987
7:45 A.M.
PHOENIX, ARIZONA

Subscribed and Sworn to before me this 17th day of
August, 1987 by Robert M. Dahl.

Diane M. Austin
Notary Public

My commission expires: 7/18/91



EXHIBIT "A"

----- CLAIMS -----

Claim Name	County Book: Page	BLM Serial Number	Location Date
West 131N	174:52	AMC17328	02/26/1974
West 132N	174:53	AMC17329	02/26/1974
West 133N	174:54	AMC17330	02/26/1974
West 134N	174:55	AMC17331	02/26/1974
West 135N	174:56	AMC17332	02/26/1974
West 136N	174:57	AMC17333	02/26/1974
West 137N	174:58	AMC17334	02/26/1974
West 138N	174:59	AMC17335	02/26/1974
West 139A	60:251	AMC17306	05/08/1965
West 140A	60:252	AMC17307	05/08/1965
West 141A	60:253	AMC17308	05/08/1965
West 142A	60:254	AMC17309	05/08/1965
West 143	57:572	AMC17283	01/25/1965
West 145N	187:494	AMC17336	02/14/1975
West 147	56:162	AMC17284	10/24/1964
West 147F	57:574	AMC17310	01/23/1965
West 149	56:163	AMC17285	10/24/1964
West 151	56:164	AMC17286	10/24/1964
West 160N	185:346	AMC17340	02/14/1975
West 162N	185:347	AMC17341	02/14/1975
West 164N	185:348	AMC17342	02/14/1975
West 166	56:166	AMC17289	10/24/1964
West 166F	56:515	AMC17344	11/25/1964
West 168	56:168	AMC17291	10/24/1964
West 170	56:170	AMC17293	10/24/1964
West 172	56:172	AMC17295	10/24/1964
West 174	56:174	AMC17297	10/24/1964
West 176	56:176	AMC17299	10/24/1964
West 178	56:178	AMC17301	10/24/1964
West 180	56:180	AMC17303	10/24/1964
West 181	56:181	AMC17304	10/24/1964
West 182	56:182	AMC17305	10/24/1964

RECEIVED
B.L.M. AZ STATE OFFICE

SEP 24 1987

7:45 A.M.
PHOENIX, ARIZONA

FEE NO. 875077

STATE OF ARIZONA, County of Santa Cruz — SS.

I do hereby certify that the within instrument was filed and recorded at the request of

Noranda Exploration, Inc.

on

AUG 24 1987-10 05

Docket No.

455

Page

99-100

Records of Santa Cruz County, Arizona.

WITNESS my hand and official seal the day and year first above written.

MARY LOU G. SAINZ, COUNTY RECORDER

By

Sofia Reyes
Deputy

Noranda Exploration, Inc.
12640 W. Cedar Dr., P.O. Box 15638
Denver, Colorado 80215

noranda

Tel.: (303) 988-6456
Telex: 45-4375
Noranda DVR

*Lead
17283*

December 10, 1986

Bureau of Land Management
Arizona State Office
Mining Claims Section
P. O. Box 16563
Phoenix, Arizona 85011

Dear Recorder:

Enclosed for recordation with your office is an Affidavit of Value of Labor and Improvements for the West claim group located in Santa Cruz County, Arizona.

Please return the verification receipt to the undersigned at the above letterhead address.

If you have any questions or comments, please do not hesitate to contact me. Thank you.

Sincerely,

NORANDA EXPLORATION, INC.

Diane M. Auston
Diane M. Auston
Land Administrator

/dma

RECEIVED
B.L.M. AZ STATE OFFICE

DEC 15 1986

7:45 A.M.
PHOENIX, ARIZONA

AFFIDAVIT OF PERFORMANCE OF ANNUAL WORK

STATE OF COLORADO)
)ss.
COUNTY OF JEFFERSON)

Robert M. Dahl, being duly sworn, deposes and says that he is a citizen of the United States, more than eighteen years of age and is acquainted with and has personal knowledge of the work performed on the West unpatented lode mining claims situated in the Palmetto Mining District, Santa Cruz County, Arizona which are more particularly described in Exhibit "A", attached hereto.

That between the dates of September 1, 1985 and July 15, 1986, in excess of One Hundred Dollars (\$100.00) worth of work and improvements were done and performed upon or for the benefit of each of said claims for the assessment year ending September 1, 1986.

That such work and improvements consisted of geologic studies, evaluation, geochemical sampling, road improvements and stabilization of washout and drainage zones and were performed by employees of Asarco, Inc. as follows: James D. Sell, Asarco Southwest Division Manager, 31 years industry experience, M.S. Geology, University of Arizona; T. Dalla Vista, 22 years industry experience, B.S. Mining Engineering, University of Arizona; and F.R. Koutz, 18 years industry experience, B.S. Geology, Ohio State University, A.M. Geology, Dartmouth College.

That all of the above-described work and improvements were performed by or at the expense of Asarco, Inc., lessee, on behalf of Noranda Exploration, Inc., the owner of said claims for the purpose of complying with the laws of the United States pertaining to assessment or annual work.

If known, the notices of location of the unpatented mining claims described in Exhibit A are posted within the following Section(s), Township(s) and Range(s): Sections 25 & 36, T22S, R15E, and Sections 1, 2, 11, 12, T23S, R15E, G&SRM, Arizona.

The basic findings of the work are as follows:

The geologic mapping and evaluation was undertaken to determine the structure and geometry of the rock types in the claim group. When plotted on maps of appropriate scale and correlated with the geochemical anomalies, zones of such areal extent and magnitude were found and targets for more extensive development of the claims are being considered. All of the technical data and maps are on file in the offices of Asarco, Inc., P. O. Box 5747, Tucson, Arizona.

That the unpatented mining claims described in Exhibit "A" form a group of contiguous claims and that the above-described work was done pursuant to a common plan of development upon or for the benefit of each of said claims.


Dated this 20th day of November, 1986.

Robert M. Dahl Agent for
NORANDA EXPLORATION, INC.

Subscribed and sworn to before me this 20th day of November, 1986.

Diane M. Austin
Notary Public

My commission expires: 7/13/87



RECEIVED
B.L.M. AZ STATE OFFICE

DEC 15 1986

7:45 A.M.
PHOENIX, ARIZONA

----- CLAIMS -----			
Claim Name	County Book: Page	BLM Serial Number	Location Date
West 131N	174:52	AMC17328	02/26/1974
West 132N	174:53	AMC17329	02/26/1974
West 133N	174:54	AMC17330	02/26/1974
West 134N	174:55	AMC17331	02/26/1974
West 135N	174:56	AMC17332	02/26/1974
West 136N	174:57	AMC17333	02/26/1974
West 137N	174:58	AMC17334	02/26/1974
West 138N	174:59	AMC17335	02/26/1974
West 139A	60:251	AMC17306	05/08/1965
West 140A	60:252	AMC17307	05/08/1965
West 141A	60:253	AMC17308	05/08/1965
West 142A	60:254	AMC17309	05/08/1965
West 143	57:572	AMC17283	01/25/1965
West 145N	187:494	AMC17336	02/14/1975
West 147	56:162	AMC17284	10/24/1964
West 147F	57:574	AMC17310	01/23/1965
West 149	56:163	AMC17285	10/24/1964
West 151	56:164	AMC17286	10/24/1964
West 160N	185:346	AMC17340	02/14/1975
West 162N	185:347	AMC17341	02/14/1975
West 164N	185:348	AMC17342	02/14/1975
West 166	56:166	AMC17289	10/24/1964
West 166F	56:515	AMC17344	11/25/1964
West 168	56:168	AMC17291	10/24/1964
West 170	56:170	AMC17293	10/24/1964
West 172	56:172	AMC17295	10/24/1964
West 174	56:174	AMC17297	10/24/1964
West 176	56:176	AMC17299	10/24/1964
West 178	56:178	AMC17301	10/24/1964
West 180	56:180	AMC17303	10/24/1964
West 181	56:181	AMC17304	10/24/1964
West 182	56:182	AMC17305	10/24/1964

RECEIVED
B.L.M. AZ STATE OFFICE

DEC 15 1986

7:45 A.M.
PHOENIX, ARIZONA

EXHIBIT "A"

CLAIMS

Claim Name	County Book: Page	BLM Serial Number	Location Date
West 131N	174:52	AMC17328	02/26/1974
West 132N	174:53	AMC17329	02/26/1974
West 133N	174:54	AMC17330	02/26/1974
West 134N	174:55	AMC17331	02/26/1974
West 135N	174:56	AMC17332	02/26/1974
West 136N	174:57	AMC17333	02/26/1974
West 137N	174:58	AMC17334	02/26/1974
West 138N	174:59	AMC17335	02/26/1974
West 139A	60:251	AMC17306	05/08/1965
West 140A	60:252	AMC17307	05/08/1965
West 141A	60:253	AMC17308	05/08/1965
West 142A	60:254	AMC17309	05/08/1965
West 143	57:572	AMC17283	01/25/1965
West 145N	187:494	AMC17336	02/14/1975
West 147	56:162	AMC17284	10/24/1964
West 147F	57:574	AMC17310	01/23/1965
West 149	56:163	AMC17285	10/24/1964
West 151	56:164	AMC17286	10/24/1964
West 160N	185:346	AMC17340	02/14/1975
West 162N	185:347	AMC17341	02/14/1975
West 164N	185:348	AMC17342	02/14/1975
West 166	56:166	AMC17289	10/24/1964
West 166F	56:515	AMC17344	11/25/1964
West 168	56:168	AMC17291	10/24/1964
West 170	56:170	AMC17293	10/24/1964
West 172	56:172	AMC17295	10/24/1964
West 174	56:174	AMC17297	10/24/1964
West 176	56:176	AMC17299	10/24/1964
West 178	56:178	AMC17301	10/24/1964
West 180	56:180	AMC17303	10/24/1964
West 181	56:181	AMC17304	10/24/1964
West 182	56:182	AMC17305	10/24/1964

RECEIVED
B.L.M. AZ STATE OFFICE

DEC 15 1986

7:45 A.M.
PHOENIX, ARIZONAFEE NO. 06441

STATE OF ARIZONA, County of Santa Cruz — SS.


I hereby certify that the within instrument was filed and recorded at the request of Naranda Exploration, Inc

Records of Santa Cruz County, Arizona.

on NOV 28 '86-10 15 AMDocket No. 436 Page 410-412

WITNESS my hand and official seal the day and year first above written.

MARY LOU G. SAINZ, COUNTY RECORDER

By: Sofia Reynoso
Deputy

Noranda Exploration, Inc.
65 North Edison Way, #4
P. O. Box 7176
Reno, Nevada 89510

noranda

Tel.: (702) 786-8801

17283
~~17328~~
~~17336~~
~~17344~~

ceg

September 24, 1985

CERTIFIED MAIL
RETURN RECEIPT REQUESTED
P549 401 005

Bureau of Land Management
ATTN: Mining Claims
Siete Square
3707 N. 7th Street
P. O. Box 16563
Phoenix Az 85014

Re: Recordation of 1985 Assessment Work - West Claims

Dear BLM:

Enclosed you will find a file-stamped copy of the proof of labor for the West Claims a contiguous group of 32 unpatented mining claims (AMC 17283-17286, 17289, 17291, 17293, 17295, 17297, 17299, 17301, 17303-17310, 17328-17336, 17340-17342, 17344) for the 1985 assessment year.

Please file this document in the appropriate lead file and return your receipt card to the above address at your earliest convenience.

Sincerely,

NORANDA EXPLORATION, INC.

Judith R. Karinen
Judith R. Karinen

JRK:kas
enclosures

RECEIVED
B.L.M. AZ STATE OFFICE
SEP 30 1985
07.45 A.M.
PHOENIX, ARIZONA

When Recorded Return to:
Noranda Exploration, Inc.
P.O. Box 7176
Reno, NV 89510

1985
AFFIDAVIT OF PERFORMANCE OF ANNUAL WORK
ARIZONA

STATE OF NEVADA)
) ss.
COUNTY OF WASHOE)

Joyce Hall, being duly sworn, deposes and says:
That she is a citizen of the United States, more than
~~eighteen~~ (18) years of age and resides at 3405 Balboa Drive, Reno,
Nevada, 89503;

That in her capacity as an employee of Noranda Exploration,
Inc., she is personally acquainted with and has personal knowledge
of the work performed on the West unpatented lode mining claims
situated in the Palmetta Mining District, Santa Cruz County,
Arizona which are more particularly described in Exhibit A,
attached hereto and incorporated herein by this reference;

That between the dates of September 1, 1984 and September 1,
1985, in excess of three thousand two Dollars (\$3200.00) worth of
work and improvements were done and performed upon or for the
benefit of each of said claims, excluding the location work for
said claims;

That such work and improvements consisted of diamond drilling
and were performed by Joy Manufacturing Company, 707 Boyd Blvd.,
LaPorte, Indiana 46350.

That all of the above-described work and improvements were
performed by or at the expense of ASARCO, INC., on behalf of
Noranda Exploration, Inc., the owner of said claims for the
purpose of complying with the laws of the United States pertaining
to assessment or annual work;

If known, that the notices of location of the unpatented
mining claims described in Exhibit A are posted within the
following Section(s), Township(s) and Range(s): Sections 25 & 36,
T22S, R15E and Sections 1, 2, 11, 12, T23S, R15E, G&SRM,
Arizona;

That the unpatented mining claims described in Exhibit A form
a group of contiguous claims and that the above-described work was
done pursuant to a common plan of exploration and development upon
or for the benefit of each of said claims.

Dated this 3rd day of September, 1985.

Joyce A Hall
Affiant

1985, by Kathryn A. Sterling SUBSCRIBED AND SWORN to before me this 3rd day of September

Kathryn A. Sterling
Notary Public

My Commission Expires:
March 25, 1986



RECEIVED
B.L.M. AZ STATE OFFICE
SEP 30 1985
07.45 A.M.
PHOENIX, ARIZONA

EXHIBIT A

VENTURA PROJECT NO. 8020
 SANTA CRUZ COUNTY, ARIZONA

The following contiguous group of unpatented mining claims are situated in the Palmetto Mining District, Santa Cruz County, Arizona, the location notices of which are on record in the office of the Santa Cruz Recorder; and the Bureau of Land Management serial numbers are filed in Phoenix, Arizona.

NAME OF CLAIM	RECORDING DATA		
	DOCKET	PAGE	BLM SERIAL #
West 147	56	162	A-MC 17284
West 149	56	163	A-MC 17285
West 151	56	164	A-MC 17286
West 166	56	166	A-MC 17289
West 168	56	168	A-MC 17291
West 170	56	170	A-MC 17293
West 172	56	172	A-MC 17295
West 174	56	174	A-MC 17297
West 176	56	176	A-MC 17299
West 178	56	178	A-MC 17301
West 180	56	180	A-MC 17303
West 181	56	181	A-MC 17304
West 182	56	182	A-MC 17305
West 166F	56	515	A-MC 17344
West 143	57	572	A-MC 17283
West 147F	57	574	A-MC 17310
West 139A	60	251	A-MC 17306
West 140A	60	252	A-MC 17307
West 141A	60	253	A-MC 17308
West 142A	60	254	A-MC 17309
West 131N	174	52	A-MC 17328
West 132N	174	53	A-MC 17329
West 133N	174	54	A-MC 17330
West 134N	174	55	A-MC 17331
West 135N	174	56	A-MC 17332
West 136N	174	57	A-MC 17333
West 137N	174	58	A-MC 17334
West 138N	174	59	A-MC 17335
West 160N	185	346	A-MC 17340
West 162N	185	347	A-MC 17341
West 164N	185	348	A-MC 17342
West 145N	187	494	A-MC 17336

RECEIVED
 B.L.M. AZ STATE OFFICE
 SEP 30 1985
 07:45 A.M.
 PHOENIX, ARIZONA

FEE NO. 05587 ✓

STATE OF ARIZONA, County of Santa Cruz — SS.
 I do hereby certify that the within instrument was filed and recorded at the request of MORANDA Exploration, Inc.
 on SEP 9 '85 - 10 20 AM Docket No. 406 Page 544-545
 Records of Santa Cruz County, Arizona.
 WITNESS my hand and official seal the day and year first above written.

MARY LOU G. SAINZ, COUNTY RECORDER

By Margarita Vargas
Deputy

Noranda Exploration, Inc.
65 North Edison Way, #4
P. O. Box 7176
Reno, Nevada 89510

noranda

Tel.: (702) 786-8801

17283

September 11, 1984

CERTIFIED MAIL
RETURN RECEIPT REQUESTED
P 369 916 538

Bureau of Land Management
ATTN: Mining Claims
Siete Square
3707 N. 7th Street
Phoenix, AZ 85014

RE: Recordation of 1984 Assessment Work

Dear BLM:

Enclosed you will find a file-stamped copy of the proof of labor for the West & V.S. unpatented mining claims for the 1984 assessment year.

Please file this document in the appropriate lead file and return your receipt card to the above address at your earliest convenience.

Sincerely,

NORANDA EXPLORATION, INC.



Joyce A. Hall
Landman

JAH:ldg
Enclosures

RECEIVED
B.L.M. AZ STATE OFFICE

SEP 14 1984

07.45 A.M.
PHOENIX, ARIZONA

When Recorded Re...o:
Noranda Exploration, Inc.
P.O. Box 7176
Reno, NV 89510

INDEXED
DOCK

MICROFILMED

382 PAGE 647 17283

BLM

RECEIVED
B.L.M. AZ STATE OFFICE

SEP 14 1984

07.45 A.M.
PHOENIX, ARIZONA

1984

AFFIDAVIT OF PERFORMANCE OF ANNUAL WORK

STATE OF Nevada)
) ss.
COUNTY OF Washoe)

Joyce Hall, being duly sworn, deposes and says:

That she is a citizen of the United States, more than eighteen (18) years of age and resides at 3405 Balboa Drive, Reno, Nevada, 89503;

That in her capacity as an employee of Noranda Exploration, Inc., she is personally acquainted with and has personal knowledge of the work performed on the West & VS unpatented lode mining claims situated in the Palmetta Mining District, Santa Cruz County, Arizona which are more particularly described in Exhibit A, attached hereto and incorporated herein by this reference;

That between the dates of March 27, 1984 and April 4, 1984 in excess of nine thousand one hundred Dollars (\$9100.00) worth of work and improvements were done and performed upon or for the benefit of each of said claims, excluding the location work for said claims;

That such work and improvements consisted of diamond drilling and were performed by Joy Manufacturing Company, 707 Boyd Blvd., LaPorte, Indiana 46350

That all of the above-described work and improvements were performed by or at the expense of ASARCO, INC., on behalf of Noranda Exploration, Inc., the owner of said claims for the purpose of complying with the laws of the United States pertaining to assessment or annual work;

If known, that the notices of location of the unpatented mining claims described in Exhibit A are posted within the following Section(s), Township(s) and Range(s): Sections 25 & 36, T22S, R15E and Sections 1, 2, 11, 12, T23S, R15E G&SRM, Arizona;

That the unpatented mining claims described in Exhibit A form a group of contiguous claims and that the above-described work was done pursuant to a common plan of exploration and development upon or for the benefit of each of said claims.

Dated this 22nd day of August, 1984.

Affiant

Joyce Hall

1984, by _____ SUBSCRIBED AND SWORN to before me this 22nd day of August.

Kathryn A. Sterling
Notary Public

My Commission Expires:

3/25/86



SEP 14 1984

EXHIBIT A

VENTURA PROJECT NO. 0820
 SANTA CRUZ COUNTY, ARIZONA

07.45 A.M.
 PHOENIX, ARIZONA

The following contiguous group of unpatented mining claims are situated in the Palmetto Mining District, Santa Cruz County, Arizona, the location notices of which are on record in the office of the Santa Cruz County Recorder; and the Bureau of Land Management serial numbers are filed in Phoenix, Arizona.

<u>NAME OF CLAIM</u>	<u>RECORDING DATA</u>		<u>BLM SERIAL #</u>
	<u>DOCKET</u>	<u>PAGE</u>	
West 152	54	6	A-MC 17287 ✓
West 147	56	162	A-MC 17284 ✓
West 149	56	163	A-MC 17285 ✓
West 151	56	164	A-MC 17286 ✓
West 165	56	165	A-MC 17288 ✓
West 166	56	166	A-MC 17289 ✓
West 167	56	167	A-MC 17290 ✓
West 168	56	168	A-MC 17291 ✓
West 169	56	169	A-MC 17292 ✓
West 170	56	170	A-MC 17293 ✓
West 171	56	171	A-MC 17294 ✓
West 172	56	172	A-MC 17295 ✓
West 173	56	173	A-MC 17296 ✓
West 174	56	174	A-MC 17297 ✓
West 175	56	175	A-MC 17298 ✓
West 176	56	176	A-MC 17299 ✓
West 177	56	177	A-MC 17300 ✓
West 178	56	178	A-MC 17301 ✓
West 179	56	179	A-MC 17302 ✓
West 180	56	180	A-MC 17303 ✓
West 181	56	181	A-MC 17304 ✓
West 182	56	182	A-MC 17305 ✓
West 165 F	56	514	A-MC 17343 ✓
West 166 F	56	515	A-MC 17344 ✓
West 167 F	56	516	A-MC 17345 ✓
West 168 F	56	517	A-MC 17346 ✓
West 174 F	56	518	A-MC 17347 ✓
West 175 F	56	519	A-MC 17348 ✓
West 143	57	572	A-MC 17283 ✓
West 147 F	57	574	A-MC 17310 ✓
West 139 A	60	251	A-MC 17306 ✓
West 140 A	60	252	A-MC 17307 ✓
West 141 A	60	253	A-MC 17308 ✓
West 142 A	60	254	A-MC 17309 ✓
West 107N	174	35	A-MC 17311 ✓
West 108N	174	36	A-MC 17312 ✓
West 109N	174	37	A-MC 17313 ✓

NAME OF CLAIM	RECORDING DATA		BLM SERIAL #
	DOCKET	PAGE	
West 110N	174	38	A-MC 17314 ✓
West 111N	174	39	A-MC 17315 ✓
West 112N	174	40	A-MC 17316 ✓
West 113N	174	41	A-MC 17317 ✓
West 114N	174	42	A-MC 17318 ✓
West 115N	174	43	A-MC 17319 ✓
West 116N	174	44	A-MC 17320 ✓
West 117N	174	45	A-MC 17321 ✓
West 119N	174	46	A-MC 17322 ✓
West 120N F	174	47	A-MC 17323 ✓
West 131N	174	52	A-MC 17328 ✓
West 132N	174	53	A-MC 17329 ✓
West 133N	174	54	A-MC 17330 ✓
West 134N	174	55	A-MC 17331 ✓
West 135N	174	56	A-MC 17332 ✓
West 136N	174	57	A-MC 17333 ✓
West 137N	174	58	A-MC 17334 ✓
West 138N	174	59	A-MC 17335 ✓
VS 1N	181	565	A-MC 17349 ✓
VS 2N	181	566	A-MC 17350 ✓
VS 3N	181	567	A-MC 17351 ✓
VS 4N	181	568	A-MC 17352 ✓
VS 5N	181	569	A-MC 17353 ✓
VS 6N	181	570	A-MC 17354 ✓
VS 7N	181	571	A-MC 17355 ✓
VS 8N	181	572	A-MC 17356 ✓
VS 9N	181	573	A-MC 17357 ✓
VS 10N	181	574	A-MC 17358 ✓
VS 11N	181	575	A-MC 17359 ✓
VS 12N	181	576	A-MC 17360 ✓
VS 13N	181	577	A-MC 17361 ✓
VS 14N	181	578	A-MC 17362 ✓
VS 15N	181	579	A-MC 17363 ✓
VS 16N	181	580	A-MC 17364 ✓
VS 17N	181	581	A-MC 17365 ✓
VS 18N	181	582	A-MC 17366 ✓
VS 19N	181	583	A-MC 17367 ✓
VS 20N	181	584	A-MC 17368 ✓
VS 25N	181	585	A-MC 17369 ✓
VS 24N	181	586	A-MC 17370 ✓
VS 23N	181	587	A-MC 17371 ✓
VS 22N	181	588	A-MC 17372 ✓
VS 21N	181	589	A-MC 17373 ✓
West 156N	185	344	A-MC 17338 ✓
West 158N	185	345	A-MC 17339 ✓
West 160N	185	346	A-MC 17340 ✓
West 162N	185	347	A-MC 17341 ✓
West 164N	185	348	A-MC 17342 ✓
West 127N	187	490	A-MC 17324 ✓

RECEIVED
B.L.M. AZ STATE OFFICE

SEP 14 1984

07.45 A.M.
PHOENIX, ARIZONA

NAME OF CLAIM	RECORDING DATA		BLM SERIAL #
	DOCKET	PAGE	
West 128N	187	491	A-MC 17325 ✓
West 129N	187	492	A-MC 17326 ✓
West 130N	187	493	A-MC 17327 ✓
West 145N	187	494	A-MC 17336 ✓
West 154N Amd	187	495	A-MC 17337 ✓

All claims are located in the projected Sections 35 and 36, Township 22 South, Range 15 East, and Sections 1, 2, 11, and 12, Township 23 South, Range 15 East, G&SRB&M.

RECEIVED
B.L.M. AZ STATE OFFICE
SEP 14 1984
07.45 A.M.
PHOENIX, ARIZONA

STATE OF ARIZONA } 13915
County of Santa Cruz } ss



I hereby certify that the within instrument was filed for record at the request of Aranda Exploration, Inc.

Date AUG 30 '84 - 10 20 AM at _____

Docket No. 382 Page 647-650

Witness my hand and Official Seal day and year above written

MARY LOUISE SAINZ County Recorder
By Barbara J. Bates
Deputy

17
Noranda Exploration, Inc.
65 North Edison Way, #4
P. O. Box 7176
Reno, Nevada 89510

noranda

17283
nd
Tel.: (702) 786-8801

September 27, 1983

Bureau of Land Management
ATTN: Mining Claims
2400 Valley Bank Center
Phoenix, Arizona 85073

RE: Recordation of 1983 Assessment Work

Dear BLM:

Enclosed you will find a file-stamped copy of the proof of labor for the West and VS Claims, a contiguous group of unpatented mining claims for the 1983 assessment year.

Please file this document in the appropriate lead file and return your receipt card to the above address at your earliest convenience.

Sincerely,

NORANDA EXPLORATION, INC.

Joyce A. Hall

Joyce A. Hall
Landman

JAH:dab
Enclosures

RECEIVED
B.L.M. AZ STATE OFFICE

OCT 14 1983

07.45 A.M.
PHOENIX, ARIZONA

EXHIBIT A

VENTURA PROJECT NO. 0820
SANTA CRUZ COUNTY, ARIZONA

The following contiguous group of unpatented mining claims are situated in the Palmetto Mining District, Santa Cruz County, Arizona, the location notices of which are on record in the office of the Santa Cruz County Recorder; and the Bureau of Land Management serial numbers are filed in Phoenix, Arizona.

NAME OF CLAIM	RECORDING DATA		BLM SERIAL #
	DOCKET	PAGE	
West 152 ✓	54	6	A-MC 17287 ✓
West 147 ✓	56	162	A-MC 17284 ✓
West 149 ✓	56	163	A-MC 17285 ✓
West 151 ✓	56	164	A-MC 17286 ✓
West 165 ✓	56	165	A-MC 17288 ✓
West 166 ✓	56	166	A-MC 17289 ✓
West 167 ✓	56	167	A-MC 17290 ✓
West 168 ✓	56	168	A-MC 17291 ✓
West 169 ✓	56	169	A-MC 17292 ✓
West 170 ✓	56	170	A-MC 17293 ✓
West 171 ✓	56	171	A-MC 17294 ✓
West 172 ✓	56	172	A-MC 17295 ✓
West 173 ✓	56	173	A-MC 17296 ✓
West 174 ✓	56	174	A-MC 17297 ✓
West 175 ✓	56	175	A-MC 17298 ✓
West 176 ✓	56	176	A-MC 17299 ✓
West 177 ✓	56	177	A-MC 17300 ✓
West 178 ✓	56	178	A-MC 17301 ✓
West 179 ✓	56	179	A-MC 17302 ✓
West 180 ✓	56	180	A-MC 17303 ✓
West 181 ✓	56	181	A-MC 17304 ✓
West 182 ✓	56	182	A-MC 17305 ✓
West 165 F ✓	56	514	A-MC 17343 ✓
West 166 F ✓	56	515	A-MC 17344 ✓
West 167 F ✓	56	516	A-MC 17345 ✓
West 168 F ✓	56	517	A-MC 17346 ✓
West 174 F ✓	56	518	A-MC 17347 ✓
West 175 F ✓	56	519	A-MC 17348 ✓
West 143 ✓	57	572	A-MC 17283 ✓
West 147 F ✓	57	574	A-MC 17310 ✓
West 139 A ✓	60	251	A-MC 17306 ✓
West 140 A ✓	60	252	A-MC 17307 ✓
West 141 A ✓	60	253	A-MC 17308 ✓
West 142 A ✓	60	254	A-MC 17309 ✓
West 107N ✓	174	35	A-MC 17311 ✓
West 108N ✓	174	36	A-MC 17312 ✓
West 109N ✓	174	37	A-MC 17313 ✓

RECEIVED
B.L.M. AZ STATE OFFICE

OCT 14 1983
07.45 A.M.
PHOENIX, ARIZONA

NAME OF CLAIM	RECORDING DATA		BLM SERIAL #
	DOCKET	PAGE	
West 110N	174	38	A-MC 17314-
West 111N	174	39	A-MC 17315-
West 112N	174	40	A-MC 17316-
West 113N	174	41	A-MC 17317-
West 114N	174	42	A-MC 17318-
West 115N	174	43	A-MC 17319-
West 116N	174	44	A-MC 17320-
West 117N ✓	174	45	A-MC 17321-
West 119N ✓	174	46	A-MC 17322-
West 120N F ✓	174	47	A-MC 17323-
West 131N	174	52	A-MC 17328 ✓
West 132N	174	53	A-MC 17329 ✓
West 133N	174	54	A-MC 17330 ✓
West 134N	174	55	A-MC 17331 ✓
West 135N	174	56	A-MC 17332 ✓
West 136N	174	57	A-MC 17333 ✓
West 137N ✓	174	58	A-MC 17334 ✓
West 138N ✓	174	59	A-MC 17335 ✓
VS 1N	181	565	A-MC 17349 ✓
VS 2N	181	566	A-MC 17350 ✓
VS 3N	181	567	A-MC 17351 ✓
VS 4N	181	568	A-MC 17352 ✓
VS 5N	181	569	A-MC 17353 ✓
VS 6N	181	570	A-MC 17354 ✓
VS 7N	181	571	A-MC 17355 ✓
VS 8N	181	572	A-MC 17356 ✓
VS 9N	181	573	A-MC 17357 ✓
VS 10N	181	574	A-MC 17358 ✓
VS 11N	181	575	A-MC 17359 ✓
VS 12N	181	576	A-MC 17360 ✓
VS 13N	181	577	A-MC 17361 ✓
VS 14N	181	578	A-MC 17362 ✓
VS 15N	181	579	A-MC 17363 ✓
VS 16N	181	580	A-MC 17364 ✓
VS 17N	181	581	A-MC 17365 ✓
VS 18N	181	582	A-MC 17366 ✓
VS 19N	181	583	A-MC 17367 ✓
VS 20N	181	584	A-MC 17368 ✓
VS 25N	181	585	A-MC 17369 ✓
VS 24N	181	586	A-MC 17370 ✓
VS 23N ✓	181	587	A-MC 17371 ✓
VS 22N ✓	181	588	A-MC 17372 ✓
VS 21N ✓	181	589	A-MC 17373 ✓
West 156N ✓	185	344	A-MC 17338 ✓
West 158N ✓	185	345	A-MC 17339 ✓
West 160N ✓	185	346	A-MC 17340 ✓
West 162N ✓	185	347	A-MC 17341 ✓
West 164N ✓	185	348	A-MC 17342 ✓
West 127N ✓	187	490	A-MC 17324 ✓

RECEIVED
B.L.M. AZ STATE OFFICE


OCT 14 1983

07.45 A.M.
PHOENIX, ARIZONA

NAME OF CLAIM	RECORDING DATA		BLM SERIAL #
	DOCKET	PAGE	
West 128N	187	491	A-MC 17325 ✓
West 129N	187	492	A-MC 17326 ✓
West 130N	187	493	A-MC 17327 ✓
West 145N	187	494	A-MC 17336 ✓
West 154N Amd	187	495	A-MC 17337 ✓

All claims are located in the projected Sections 35 and 36, Township 22 South, Range 15 East, and Sections 1, 2, 11, and 12, Township 23 South, Range 15 East, G&SRE&M.

RECEIVED
 B.L.M. AZ STATE OFFICE
 OCT 14 1983
 07.45 A.M.
 PHOENIX, ARIZONA



6576

STATE OF ARIZONA }
 County of Santa Cruz } ss

I hereby certify that the within instrument was filed for record at the request of Horanda Explorative, Inc.

Date SEP 29 1983 at 10:00 AM

Docket No. 360 Page 389-392

Witness my hand and Official Seal day and year above written

MARY LOU G. SAINZ County Recorder

By Philip B. Saute
 Deputy

Noranda Exploration, Inc.
65 North Edison Way, #4
P. O. Box 7176
Reno, Nevada 89510

noranda

Tel.: (702) 786-8801

*file 17283 -
✓ 17373*

*updated
alg*

August 17, 1982

Bureau of Land Management
ATTN: Mining Claims
2400 Valley Bank Center
Phoenix, Arizona 85073

RE: Recordation of 1982 Assessment Work

Dear BLM:

Enclosed you will find a file-stamped copy of the proof of labor for the West and VS a contiguous group of 91 unpatented mining claims (A-MC 17283-17373) for the 1982 assessment year.

Please file this document in the appropriate lead file and return your receipt card to the above address at your earliest convenience.

Sincerely,

NORANDA EXPLORATION, INC.

Joyce Hall

Joyce A. Hall
Landman

JAH:kas
enclosures

RECEIVED
B.L.M. AZ STATE OFFICE
AUG 27 1982
07.45 A.M.
PHOENIX, ARIZONA

AFFIDAVIT OF PERFORMANCE OF ANNUAL WORK

for the Year Ending September 1, 1982

STATE OF ARIZONA)
) ss
COUNTY OF PIMA)

RECEIVED
B.L.M. AZ STATE OFFICE
AUG 27 1982
07.45 A.M.
PHOENIX, ARIZONA

ALBERT L. LAMARRE, being duly sworn, deposes and says:

That he is a citizen of the United States, more than eighteen (18) years of age and resides at 1141 W. Sahara Palms Dr., Tucson, Arizona;

That in his capacity as an employee and agent of Noranda Exploration, Inc., he is personally acquainted with and has personal knowledge of the work performed on the contiguous group of unpatented lode mining claims called the West and VS claims situated in the Palmetta Mining District, Santa Cruz County, Arizona, which are more particularly described in Exhibit A, attached hereto and incorporated herein by this reference;

That the work was conducted in relation to the individual claims as outlined on the attached Exhibit B;

That between the dates of June 17, 1982 and June 25, 1982 in excess of NINE THOUSAND ONE HUNDRED Dollars (\$9,100.00) worth of geophysical work was done and performed upon or for the benefit of each of said claims;

That all of the above-described work and improvements were performed by or at the expense of ASARCO, INC., on behalf of Noranda Exploration, Inc. and Janet Jenney, et al., the owners of said claims, for the purpose of complying with the laws of the United States pertaining to assessment or annual work;

That attached to this Affidavit is a copy of the Report of such work, as required by Title 30, United States Code, Section 28-1;

That ASARCO and Noranda have entered into an agreement for the development of the claims;

That the notices of location of the unpatented mining claims described in Exhibit A are posted within the following Section(s), Township(s) and Range(s): Sections 25 and 36, T22S, R15E (unsurveyed); and Sections 1, 2, 11, 12, T23S, R15E, G&SRM, Arizona;

That the unpatented mining claims described in Exhibit A form a group of contiguous claims and that the above-described work was done pursuant to a common plan of exploration and development upon or for the benefit of each of said claims.


DATED this 28th day of July, 1982.

Albert L. Lamarre
Affiant

Agent for Noranda
Exploration, Inc.

SUBSCRIBED AND SWORN to before me this 30th day of July, 1982, by ALBERT L. LAMARRE.

Debra A. Zeiders
Notary Public



My Commission Expires: October 26, 1982

RECEIVED
B.L.M. AZ STATE OFFICE
AUG 27 1982
07.45 A.M.
PHOENIX, ARIZONA

SUMMARY REPORT

July 28, 1982

This report is filed in compliance with the requirements of Title 30, United States Code, Section 28-1 for the West and VS claims, a contiguous group of 91 lode mining claims situated in the Palmetta Mining District, Santa Cruz County, Arizona.

The work consisted of geophysical studies of the claim group to evaluate the discovery of available mineral deposits located thereon and to assist in planning further exploration and development work. The work was performed between the dates of June 17, 1982, and June 25, 1982 under the direction of Jeffrey R. Porter, 2897 South 2870 E., Salt Lake City, Utah 84109. Mr. Porter holds a B.S. degree in geophysics from the University of Utah and has eleven years' experience with the Geophysical Division of ASARCO. The cost of the geophysical study exceeded \$9,100.00 and was conducted at the expense of ASARCO, Inc. ASARCO and Noranda have entered into an agreement for the development of the claims.

The geophysical studies consisted of a magnetometer traverse and E-M surveys at the locations indicated on the attached map. The studies employed generally recognized equipment and methods for measuring physical properties of rock types. The basic findings of this study indicate that geologic factors similar to other known mineralized properties in the region occur within the boundaries of the subject mining claims. Mineralization within the subject claims are controlled by several factors, some of which are quite obvious; others of which are more subtle.

An exploration-development program consisting of drilling, sampling, geological, geochemical and geophysical studies has been under consideration for this property. All technical work and results are on file at the offices of Noranda Exploration, Inc., P. O. Box 50326, Tucson, Arizona 85703, Attention: Mr. Albert L. Lamarre, District Manager.

Respectfully submitted,

RECEIVED
B.L.M. AZ STATE OFFICE

AUG 27 1982

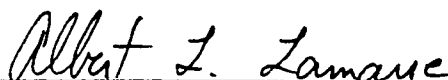
07.45 A.M.
PHOENIX, ARIZONA
Albert L. Lamarre

EXHIBIT AVENTURA PROJECT NO. 0820
SANTA CRUZ COUNTY, ARIZONA

The following contiguous group of unpatented mining claims are situated in the Palmetto Mining District, Santa Cruz County, Arizona, the location notices of which are on record in the office of the Santa Cruz County Recorder; and the Bureau of Land Management serial numbers are filed in Phoenix, Arizona.

<u>NAME OF CLAIM</u>	<u>RECORDING DATA</u>		<u>BLM SERIAL #</u>
	<u>DOCKET</u>	<u>PAGE</u>	
West 152	54	6	A-MC 17287
West 147	56	162	A-MC 17284
West 149	56	163	A-MC 17285
West 151	56	164	A-MC 17286
West 165	56	165	A-MC 17288
West 166	56	166	A-MC 17289
West 167	56	167	A-MC 17290
West 168	56	168	A-MC 17291
West 169	56	169	A-MC 17292
West 170	56	170	A-MC 17293
West 171	56	171	A-MC 17294
West 172	56	172	A-MC 17295
West 173	56	173	A-MC 17296
West 174	56	174	A-MC 17297
West 175	56	175	A-MC 17298
West 176	56	176	A-MC 17299
West 177	56	177	A-MC 17300
West 178	56	178	A-MC 17301
West 179	56	179	A-MC 17302
West 180	56	180	A-MC 17303
West 181	56	181	A-MC 17304
West 182	56	182	A-MC 17305
West 165 F	56	514	A-MC 17343
West 166 F	56	515	A-MC 17344
West 167 F	56	516	A-MC 17345
West 168 F	56	517	A-MC 17346
West 174 F	56	518	A-MC 17347
West 175 F	56	519	A-MC 17348
West 143	57	572	A-MC 17283
West 147 F	57	574	A-MC 17310
West 139 A	60	251	A-MC 17306
West 140 A	60	252	A-MC 17307
West 141 A	60	253	A-MC 17308
West 142 A	60	254	A-MC 17309
West 107N	174	35	A-MC 17311
West 108N	174	36	A-MC 17312
West 109N	174	37	A-MC 17313

NAME OF CLAIM	RECORDING DATA		BLM SERIAL #
	DOCKET	PAGE	
-West 110N	174	38	A-MC 17314
-West 111N	174	39	A-MC 17315
-West 112N	174	40	A-MC 17316
-West 113N	174	41	A-MC 17317
-West 114N	174	42	A-MC 17318
-West 115N	174	43	A-MC 17319
-West 116N	174	44	A-MC 17320
-West 117N	174	45	A-MC 17321
-West 119N	174	46	A-MC 17322
-West 120N F	174	47	A-MC 17323
-West 131N	174	52	A-MC 17328
-West 132N	174	53	A-MC 17329
-West 133N	174	54	A-MC 17330
-West 134N	174	55	A-MC 17331
-West 135N	174	56	A-MC 17332
-West 136N	174	57	A-MC 17333
-West 137N	174	58	A-MC 17334
-West 138N	174	59	A-MC 17335
-VS 1N	181	565	A-MC 17349
-VS 2N	181	566	A-MC 17350
-VS 3N	181	567	A-MC 17351
-VS 4N	181	568	A-MC 17352
-VS 5N	181	569	A-MC 17353
-VS 6N	181	570	A-MC 17354
-VS 7N	181	571	A-MC 17355
-VS 8N	181	572	A-MC 17356
-VS 9N	181	573	A-MC 17357
-VS 10N	181	574	A-MC 17358
-VS 11N	181	575	A-MC 17359
-VS 12N	181	576	A-MC 17360
-VS 13N	181	577	A-MC 17361
-VS 14N	181	578	A-MC 17362
-VS 15N	181	579	A-MC 17363
-VS 16N	181	580	A-MC 17364
-VS 17N	181	581	A-MC 17365
-VS 18N	181	582	A-MC 17366
-VS 19N	181	583	A-MC 17367
-VS 20N	181	584	A-MC 17368
-VS 25N	181	585	A-MC 17369
-VS 24N	181	586	A-MC 17370
-VS 23N	181	587	A-MC 17371
-VS 22N	181	588	A-MC 17372
-VS 21N	181	589	A-MC 17373
-West 156N	185	344	A-MC 17338
-West 158N	185	345	A-MC 17339
-West 160N	185	346	A-MC 17340
-West 162N	185	347	A-MC 17341
-West 164N	185	348	A-MC 17342
-West 127N	187	490	A-MC 17324

<u>NAME OF CLAIM</u>	<u>RECORDING DATA</u>		<u>BLM SERIAL #</u>
	<u>DOCKET</u>	<u>PAGE</u>	
~West 128N	187	491	A-MC 17325
~West 129N	187	492	A-MC 17326
~West 130N	187	493	A-MC 17327
~West 145N	187	494	A-MC 17336
~West 154N Amd	187	495	A-MC 17337

All claims are located in the projected Sections 35 and 36, Township 22 South, Range 15 East, and Sections 1, 2, 11, and 12, Township 23 South, Range 15 East, G&SRB&M.

Noranda Exploration, Inc.
65 North Edison Way, #4
P. O. Box 7176
Reno, Nevada 89510

noranda

file 17283-17373

updated

Tel.: (702) 786-8801

ARIZONA STATE OFFICE
BU. LAND MANAGEMENT

November 18, 1981

NOV 23 1981

7:45 A.M.
PHOENIX, ARIZONA

Bureau of Land Management
ATTN: Mining Claims
2400 Valley Bank Center
Phoenix, Arizona 85073

RE: Recordation of 1981 Assessment Work

Dear BLM:

Enclosed you will find a file-stamped copy of the proof of labor for the West and VS Claims a contiguous group of 91 unpatented mining claims (A-MC 17283-17373) for the 1981 assessment year.

Please file this document in the appropriate lead file and return your receipt card to the above address at your earliest convenience.

Sincerely,

NORANDA EXPLORATION, INC.

Joyce Hall

Joyce A. Hall
Landman

JAH:kas
enclosures

ARIZONA STATE OFFICE
LAND MANAGEMENT

NOV 23 1981

7:45 A.M.
PHOENIX, ARIZONA

If known, that the notices of location of the patented mining claims described in Exhibit A are posted within the following Section(s), Township(s) and Range(s): Sections 35 and 36, T22S, R15E (unsurveyed) and Sections 1, 2, 11, 12, T23S, R15E, G&SRM, Arizona;


That the unpatented mining claims described in Exhibit A form a group of contiguous claims and that the above-described work was done pursuant to a common plan of exploration and development upon or for the benefit of each of said claims.

DATED this 19th day of October, 1981.

Albert L. Lamarre
Affiant

Agent for Noranda Exploration, Inc.

SUBSCRIBED AND SWORN to before me this 19th day of OCTOBER, 1981, by ALBERT L. LAMARRE.



Debra A. Zeiders
Notary Public

My Commission Expires:

My Commission Expires October 26, 1982

ARIZONA STATE OFFICE
BLM BUREAU OF LAND MANAGEMENT
DOCK 313 260

NOV 23 1987

7:45 A.M.
PHOENIX, ARIZONA

EXHIBIT A

VENTURA PROJECT No.0820
SANTA CRUZ COUNTY, ARIZONA

The following contiguous group of unpatented mining claims are situated in the Palmetto Mining District, Santa Cruz County, Arizona, the Location Notices of which are of record in the office of the Santa Cruz County Recorder, and the Bureau of Land Management serial numbers are filed in Phoenix, Arizona.

<u>Name of Claim</u>	<u>Recording Data</u>		<u>BLM</u>
	<u>Book</u>	<u>Page</u>	<u>Serial No. (all A-MC)</u>
West 152	54	6	17287
West 147	56	162	" 84
West 149	"	163	" 85
West 151	"	164	" 86
West 165	"	165	" 88
West 166	"	166	" 89
West 167	"	167	" 90
West 168	"	168	" 91
West 169	"	169	" 92
West 170	"	170	" 93
West 171	"	171	" 94
West 172	"	172	" 95
West 173	"	173	" 96
West 174	"	174	" 97
West 175	"	175	" 98
West 176	"	176	" 99
West 177	"	177	17300
West 178	"	178	" 01
West 179	"	179	" 02
West 180	"	180	" 03
West 181	"	181	" 04
West 182	"	182	" 05
West 165 F	"	514	" 43
West 166 F	"	515	" 44
West 167 F	"	516	" 45
West 168 F	"	517	" 46

Name of Claim	Recording Data		BLM Serial No. (all A-MC)
	Book	Page	
West 174 F	56	518	17347
West 175 F	"	519	" 48
West 143	57	572	17283-
West 147 F	"	574	17310
West 139 A	60	251	" 06
West 140 A	"	252	" 07
West 141 A	"	253	" 08
West 142 A	"	254	" 09
West 107N	174	35	" 11
West 108N	"	36	" 12
West 109N	"	37	" 13
West 110N	"	38	" 14
West 111N	"	39	" 15
West 112N	"	40	" 16
West 113N	"	41	" 17
West 114N	"	42	" 18
West 115N	"	43	" 19
West 116N	"	44	" 20
West 117N	"	45	" 21
West 119N	"	46	" 22
West 120N F	"	47	" 23
West 131N	"	52	" 28
West 132N	"	53	" 29
West 133N	"	54	" 30
West 134N	"	55	" 31
West 135N	"	56	" 32
West 136N	"	57	" 33
West 137N	"	58	" 34
West 138N	"	59	" 35
VS 1N	181	565	" 49
VS 2N	"	566	" 50
VS 3N	"	567	" 51
VS 4N	"	568	" 52
VS 5N	"	569	" 53
VS 6N	"	570	" 54
VS 7N	"	571	" 55
VS 8N	"	572	" 56
VS 9N	"	573	" 57
VS 10N	"	574	" 58
VS 11N	"	575	" 59
VS 12N	"	576	" 60
VS 13N	"	577	" 61
VS 14N	"	578	" 62
VS 15N	"	579	" 63
VS 16N	"	580	" 64
VS 17N	"	581	" 65
VS 18N	"	582	" 66

ARIZONA STATE OFFICE
BU. LAND MANAGEMENT

NOV 23 1981

7:45 A.M.
PHOENIX, ARIZONA


NOV 23 1981
7:45 A.M.
PHOENIX, ARIZONA

Name of Claim	Recording Book	Data Page	BLM Serial No. (all A-MC)
VS 19N	181	583	17367
VS 20N	"	584	" 68
VS 25N	"	585	" 69
VS 24N	"	586	" 70
VS 23N	"	587	" 71
VS 22N	"	588	" 72
VS 21N	"	589	" 73
West 156N	185	344	" 38
West 158N	"	345	" 39
West 160N	"	346	" 40
West 162N	"	347	" 41
West 164N	"	348	" 42
West 127N	187	490	" 24
West 128N	"	491	" 25
West 129N	"	492	" 26
West 130N	"	493	" 27
West 145N	"	494	" 36
West 154N Amd	"	495	" 37

All claims are located in the projected Sections 35 and 36, Township 22 South, Range 15 East, and Sections 1, 2, 11, and 12, Township 23 South, Range 15 East, G&SRB&M.

FEE NO. 7423

STATE OF ARIZONA, County of Santa Cruz, Arizona.
I do hereby certify that the within instrument was filed and recorded at the request of Noranda Exploration, Inc.
on OCT 23 1981 A. D. 1981 at 10:00 o'clock A. M. Docket No. 313 Page 258-262
Records of Santa Cruz County, Arizona.



WITNESS my hand and official seal the day and year first above written.

MARY LOU G. SAINZ, COUNTY RECORDER

By Virginia A. Cordova
Deputy

File 17283

AFFIDAVIT OF LABOR PERFORMED

AND IMPROVEMENTS MADE

re: VENTURA CLAIM GROUP
Comprising BLM reference
numbers A-MC 17283 thru A-MC 17373

MICROFILMED INDEXED
DOCK 290 PAGE 639

RECEIVED
BLM STATE OFFICE
DEC 9 9 14 AM '80
PHOENIX ARIZONA

STATE OF ARIZONA)
) ss.
COUNTY OF PIMA)

WILLIAM D. PAYNE, being first duly sworn upon his oath, deposes

and says:

That he is a Citizen of the United States and more than twenty-one (21) years of age, and resides at 2664 North Alvernon, Apt. C-104, Tucson, County of Pima, State of Arizona, and is an agent for NORANDA EXPLORATION, INC., a Delaware corporation licensed to transact business in Arizona, and, as such agent, is duly authorized to execute this Affidavit.

That he is personally acquainted with the following contiguous group of lode mining claims located in the Palmetto Mining District, Santa Cruz County, State of Arizona, the location notices of which are recorded in the office of the County Recorder of Santa Cruz County, Arizona, in the docket and at the page set after the respective mining claims as shown on Exhibit "A", page one (1) through three (3), attached hereto and made a part hereof.

That from September to December, 1979, ASARCO INC., Lessee of said property, expended in excess of NINETY-ONE HUNDRED DOLLARS (\$9,100.00) worth of work and improvements done and performed upon said mining claims.

All such work and improvements were made for Noranda Exploration, Incorporated, and Janet Jenney, et al., owners of said mining claims for the purpose of complying with the laws of the United States and the State of Arizona, pertaining to assessment or annual work.

44-153-26-8109

ack
3-12-81
og.

Affidavit of Labor Performed
and Improvements Made

DOCK 290 PAGE 640

All of the lode mining claims covered by this Affidavit are a single contiguous group of mining claims and are being developed as a unit, and that said work and improvements consisted of the following:

Diamond drilling of one hole located on claim W 139 A for a drilled intercept in excess of 600' for a direct drilling cost in excess of \$9,100.00. This work was performed by the Drilling Division of Joy Manufacturing Co. of Tucson, Arizona, and a copy of their invoice is available for inspection at the Tucson office of Noranda Exploration, Inc.


William D. Payne
William D. Payne, Agent for
Noranda Exploration, Inc.

Attachment: Exhibit A

RECEIVED
STATE OF ARIZONA
NOV 29 3 19 1980
PHOENIX, ARIZONA

SUBSCRIBED AND SWORN TO BEFORE me this 24th day of

November, 1980.



Deborah A. Zeiders
NOTARY PUBLIC

My Commission Expires:

My Commission Expires October 26, 1982

EXHIBIT A

VENTURA PROJECT No.0820
SANTA CRUZ COUNTY, ARIZONA

The following contiguous group of unpatented mining claims are situated in the Palmetto Mining District, Santa Cruz County, Arizona, the Location Notices of which are of record in the office of the Santa Cruz County Recorder, and the Bureau of Land Management serial numbers are filed in Phoenix, Arizona.

<u>Name of Claim</u>	<u>Recording Data</u>		<u>BLM</u>
	<u>Book</u>	<u>Page</u>	<u>Serial No.(all A-MC)</u>
West 152	54	6	17287
West 147	56	162	" 84
West 149	"	163	" 85
West 151	"	164	" 86
West 165	"	165	" 88
West 166	"	166	" 89
West 167	"	167	" 90
West 168	"	168	" 91
West 169	"	169	" 92
West 170	"	170	" 93
West 171	"	171	" 94
West 172	"	172	" 95
West 173	"	173	" 96
West 174	"	174	" 97
West 175	"	175	" 98
West 176	"	176	" 99
West 177	"	177	17300
West 178	"	178	" 01
West 179	"	179	" 02
West 180	"	180	" 03
West 181	"	181	" 04
West 182	"	182	" 05
West 165 F	"	514	" 43
West 166 F	"	515	" 44
West 167 F	"	516	" 45
West 168 F	"	517	" 46

RECEIVED
BLM AZ STATE OFFICE
DEC 3 9 14 AM '80
PHOENIX, ARIZONA

Name of Claim	Recording Data		BLM
	Book	Page	Serial No. (all A-MC)
West 174 F	56	518	17347
West 175 F	"	519	" 48
West 143	57	572	17283
West 147 F	"	574	17310
West 139 A	60	251	" 06
West 140 A	"	252	" 07
West 141 A	"	253	" 08
West 142 A	"	254	" 09
West 107N	174	35	" 11
West 108N	"	36	" 12
West 109N	"	37	" 13
West 110N	"	38	" 14
West 111N	"	39	" 15
West 112N	"	40	" 16
West 113N	"	41	" 17
West 114N	"	42	" 18
West 115N	"	43	" 19
West 116N	"	44	" 20
West 117N	"	45	" 21
West 119N	"	46	" 22
West 120N F	"	47	" 23
West 131N	"	52	" 28
West 132N	"	53	" 29
West 133N	"	54	" 30
West 134N	"	55	" 31
West 135N	"	56	" 32
West 136N	"	57	" 33
West 137N	"	58	" 34
West 138N	"	59	" 35
VS 1N	181	565	" 49
VS 2N	"	566	" 50
VS 3N	"	567	" 51
VS 4N	"	568	" 52
VS 5N	"	569	" 53
VS 6N	"	570	" 54
VS 7N	"	571	" 55
VS 8N	"	572	" 56
VS 9N	"	573	" 57
VS 10N	"	574	" 58
VS 11N	"	575	" 59
VS 12N	"	576	" 60
VS 13N	"	577	" 61
VS 14N	"	578	" 62
VS 15N	"	579	" 63
VS 16N	"	580	" 64
VS 17N	"	581	" 65
VS 18N	"	582	" 66

RECEIVED
BLM STATE OFFICE
DEC 3 9 14 AM '80
PHOENIX, ARIZONA

Name of Claim	Recording Book	Data Page	BLM Serial No. (all A-MC)
VS 19N	181	583	17367
VS 20N	"	584	" 68
VS 25N	"	585	" 69
VS 24N	"	586	" 70
VS 23N	"	587	" 71
VS 22N	"	588	" 72
VS 21N	"	589	" 73
West 156N	185	344	" 38
West 158N	"	345	" 39
West 160N	"	346	" 40
West 162N	"	347	" 41
West 164N	"	348	" 42
West 127N	187	490	" 24
West 128N	"	491	" 25
West 129N	"	492	" 26
West 130N	"	493	" 27
West 145N	"	494	" 36
West 154N Amd	"	495	" 37

RECEIVED OFFICE
 B.L.M. STATE OFFICE
 DEC 9 14 AM '80
 PHOENIX, ARIZONA

All claims are located in the projected Sections 35 and 36, Township 23 South, Range 15 East, and Sections 1, 2, 11, and 12, Township 23 South, Range 15 East, G&SRB&M.

STATE OF ARIZONA)
 County of Santa Cruz) ss

7108

I hereby certify that the within instrument was filed for record at the request of

Noranda Exploration, Inc.

Date NOV 24 1980 at 10:29 A.M.

Docket No. 290 Page 639-643

Witness my hand and Official Seal day and year above written

MARY LOU G. SAINZ County Recorder

By Virginia A. Cordova
 Deputy


All of the lode mining claims covered by this Affidavit are a single contiguous group of mining claims and are being developed as a unit, and that said work and improvements consisted of the following:

Diamond drilling of one hole located on claim W 139 A for a drilled intercept in excess of 600' for a direct drilling cost in excess of \$9,100.00. This work was performed by the Drilling Division of Joy Manufacturing Co. of Tucson, Arizona, and a copy of their invoice is available for inspection at the Tucson office of Noranda Exploration, Inc.

William D. Payne
William D. Payne, Agent for
Noranda Exploration, Inc.

Attachment: Exhibit A

SUBSCRIBED AND SWORN TO BEFORE me this 16th day of October, 1979.



Adam Reed
NOTARY PUBLIC

My Commission Expires September 15, 1982

EXHIBIT A

VENTURA PROJECT No.0820
SANTA CRUZ COUNTY, ARIZONA

The following contiguous group of unpatented mining claims are situated in the Palmetto Mining District, Santa Cruz County, Arizona, the Location Notices of which are of record in the office of the Santa Cruz County Recorder, and the Bureau of Land Management serial numbers are filed in Phoenix, Arizona.

<u>Name of Claim</u>	<u>Recording Data</u>		<u>BLM</u>
	<u>Book</u>	<u>Page</u>	<u>Serial No. (all A-MC)</u>
West 152	54	6	17287
West 147	56	162	" 84
West 149	"	163	" 85
West 151	"	164	" 86
West 165	"	165	" 88
West 166	"	166	" 89
West 167	"	167	" 90
West 168	"	168	" 91
West 169	"	169	" 92
West 170	"	170	" 93
West 171	"	171	" 94
West 172	"	172	" 95
West 173	"	173	" 96
West 174	"	174	" 97
West 175	"	175	" 98
West 176	"	176	" 99
West 177	"	177	17300
West 178	"	178	" 01
West 179	"	179	" 02
West 180	"	180	" 03
West 181	"	181	" 04
West 182	"	182	" 05
West 165 F	"	514	" 43
West 166 F	"	515	" 44
West 167 F	"	516	" 45
West 168 F	"	517	" 46

<u>Name of Claim</u>	<u>Recording Data</u>		<u>BLM</u>
	<u>Book</u>	<u>Page</u>	<u>Serial No. (all A-MC)</u>
West 174 F	56	518	17347
West 175 F	"	519	" 48
West 143	57	572	17283
West 147 F	"	574	17310
West 139 A	60	251	" 06
West 140 A	"	252	" 07
West 141 A	"	253	" 08
West 142 A	"	254	" 09
West 107N	174	35	" 11
West 108N	"	36	" 12
West 109N	"	37	" 13
West 110N	"	38	" 14
West 111N	"	39	" 15
West 112N	"	40	" 16
West 113N	"	41	" 17
West 114N	"	42	" 18
West 115N	"	43	" 19
West 116N	"	44	" 20
West 117N	"	45	" 21
West 119N	"	46	" 22
West 120N F	"	47	" 23
West 131N	"	52	" 28
West 132N	"	53	" 29
West 133N	"	54	" 30
West 134N	"	55	" 31
West 135N	"	56	" 32
West 136N	"	57	" 33
West 137N	"	58	" 34
West 138N	"	59	" 35
VS 1N	181	565	" 49
VS 2N	"	566	" 50
VS 3N	"	567	" 51
VS 4N	"	568	" 52
VS 5N	"	569	" 53
VS 6N	"	570	" 54
VS 7N	"	571	" 55
VS 8N	"	572	" 56
VS 9N	"	573	" 57
VS 10N	"	574	" 58
VS 11N	"	575	" 59
VS 12N	"	576	" 60
VS 13N	"	577	" 61
VS 14N	"	578	" 62
VS 15N	"	579	" 63
VS 16N	"	580	" 64
VS 17N	"	581	" 65
VS 18N	"	582	" 66

<u>Name of Claim</u>	<u>Recording Data</u>		<u>BLM</u>
	<u>Book</u>	<u>Page</u>	<u>Serial No. (all A-MC)</u>
VS 19N	181	583	17367
VS 20N	"	584	" 68
VS 25N	"	585	" 69
VS 24N	"	586	" 70
VS 23N	"	587	" 71
VS 22N	"	588	" 72
VS 21N	"	589	" 73
West 156N	185	344	" 38
West 158N	"	345	" 39
West 160N	"	346	" 40
West 162N	"	347	" 41
West 164N	"	348	" 42
West 127N	187	490	" 24
West 128N	"	491	" 25
West 129N	"	492	" 26
West 130N	"	493	" 27
West 145N	"	494	" 36
West 154N Amd	"	495	" 37

All claims are located in the projected Sections 35 and 36, Township 22 South, Range 15 East, and Sections 1, 2, 11, and 12, Township 23 South, Range 15 East, G&SRB&M.

All of the lode mining claims covered by this Affidavit are a single contiguous group of mining claims and are being developed as-a unit, and that said work and improvements consisted of the following:

Rotary drilling of one hole located on claim W 139 A to a depth of 1000' for a direct drilling cost of \$9,200.00. This work was performed by Venture Drilling Co. of Tucson, Arizona, and a copy of their invoice is available for inspection at the Tucson office of Noranda Exploration, Inc.

William D. Payne
William D. Payne, Agent for
Noranda Exploration, Inc.



SUBSCRIBED AND SWORN TO BEFORE me this 14th day of November, 1978.

Sybil E. Kinomen
NOTARY PUBLIC

My Commission Expires May 18, 1982

EXHIBIT "A"
VENTURA PROJECT NO. 0820,
SANTA CRUZ COUNTY, ARIZONA

DOCK 248 PAGE 260

<u>NAME OF CLAIM</u>	<u>DOCKET</u>	<u>PAGE</u>
WEST 152	54	6
WEST 147	56	162
WEST 149	56	163
WEST 151	56	164
WEST 165	56	165
WEST 166	56	166
WEST 167	56	167
WEST 168	56	168
WEST 169	56	169
WEST 170	56	170
WEST 171	56	171
WEST 172	56	172
WEST 173	56	173
WEST 174	56	174
WEST 175	56	175
WEST 176	56	176
WEST 177	56	177
WEST 178	56	178
WEST 179	56	179
WEST 180	56	180
WEST 181	56	181
WEST 182	56	182
WEST 165 F	56	514
WEST 166 F	56	515
WEST 167 F	56	516
WEST 168 F	56	517
WEST 174 F	56	518
WEST 175 F	56	519
WEST 143	57	572
WEST 147 F	57	574

NAME OF CLAIM

DOCKET

PAGE

<u>NAME OF CLAIM</u>	<u>DOCKET</u>	<u>PAGE</u>
WEST 139 A	60	251
WEST 140 A	60	252
WEST 141 A	60	253
WEST 142 A	60	254
WEST 107N	174	35
WEST 108N	174	36
WEST 109N	174	37
WEST 110N	174	38
WEST 111N	174	39
WEST 112N	174	40
WEST 113N	174	41
WEST 114N	174	42
WEST 115N	174	43
WEST 116N	174	44
WEST 117N	174	45
WEST 119N	174	46
WEST 120N FRACTION	174	47
WEST 131N	174	52
WEST 132N	174	53
WEST 133N	174	54
WEST 134N	174	55
WEST 135N	174	56
WEST 136N	174	57
WEST 137N	174	58
WEST 138N	174	59
VS 1N	181	565
VS 2N	181	566
VS 3N	181	567
VS 4N	181	568
VS 5N	181	569
VS 6N	181	570
VS 7N	181	571

<u>NAME OF CLAIM</u>	<u>DOCKET</u>	<u>PAGE</u>
VS 8N	181	572
VS 9N	181	573
VS 10N	181	574
VS 11N	181	575
VS 12N	181	576
VS 13N	181	577
VS 14N	181	578
VS 15N	181	579
VS 16N	181	580
VS 17N	181	581
VS 18N	181	582
VS 19N	181	583
VS 20N	181	584
VS 25N	181	585
VS 24N	181	586
VS 23N	181	587
VS 22N	181	588
VS 21N	181	589
WEST 156N	185	344
WEST 158N	185	345
WEST 160N	185	346
WEST 162N	185	347
WEST 164N	185	348
WEST 127N	187	490
WEST 128N	187	491
WEST 129N	187	492
WEST 130N	187	493
WEST 145N	187	494
WEST 154N AMENDED	187	495

11590

NO. _____

STATE OF ARIZONA) SS.
County of Santa Cruz)

I hereby certify that the within instrument was filed and recorded at the request of

Orinda Exploration, Inc. NOV 16 1978 at 9:17A.M. DOCKET NO. 248 Page 258-262

Witness my hand and official seal the day and year aforesaid.

G. ESPINOZA MORENO, County Recorder

By *Mary Lou Dancy*
Chief Deputy County Recorder

RECEIVED
B. L. M. AZ STATE OFFICE

DEC 7 1977

STATE OF ARIZONA)
COUNTY OF PIMA) ss.

10:00 A.M.
PHOENIX, ARIZONA

AFFIDAVIT OF LABOR PERFORMANCE

AND IMPROVEMENTS MADE

INDEXED MICROFILMED

DOCK 229 PAGE 544

AMC 17283

WILLIAM D. PAYNE, being first duly sworn upon his oath,
deposes and says:

That he is a Citizen of the United States and more than twenty-one (21) years of age, and resides at 2664 North Alvernon, Apt. C-104, Tucson, County of Pima, State of Arizona, and is an agent for NORANDA EXPLORATION, INC., a Delaware corporation licensed to transact business in Arizona, and, as such agent, is duly authorized to execute this Affidavit.

That he is personally acquainted with the following contiguous group of lode mining claims located in the Palmetto Mining District, Santa Cruz County, State of Arizona, the location notices of which are recorded in the office of the County Recorder of Santa Cruz County, Arizona, in the docket and at the page set after the respective mining claims as shown on Exhibit "A", page one (1) through three (3), attached hereto and made a part hereof.

That between September, 1976 and June, 1977, EL TORO MINING COMPANY, Lessee of said property, expended in excess of NINETY-ONE HUNDRED DOLLARS (\$9,100.00) worth of work and improvements done and performed upon said mining claims.

All such work and improvements were made for Noranda Exploration, Incorporated, and Janet Jenney, et al., owners of said mining claims for the purpose of complying with the laws of the United States and the State of Arizona, pertaining to assessment or annual work.

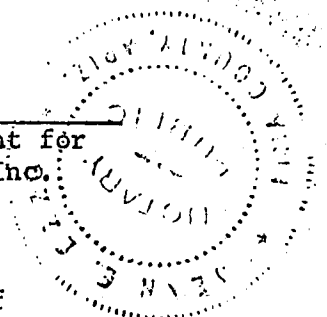
AMC 17283

DOCK 229 PAGE 545

All of the lode mining claims covered by this Affidavit are a single contiguous group of mining claims and are being developed as a unit; and that said work and improvements consisted of the following:

100 feet of drifting along vein and stoping above drift. 200 tons of ore were removed and stockpiled. This underground work was all done within Claim W168F. Cost Accounting for labor and material is available for inspection.

William D. Payne
William D. Payne, Agent for
Noranda Exploration, Inc.



SUBSCRIBED AND SWORN TO BEFORE me this 24 day of

October, 1977.

My Commission Expires Jan. 22, 1980

Jean E. Ego
NOTARY PUBLIC

EXHIBIT "A"
 VENTURA PROJECT NO. 0820,
 SANTA CRUZ COUNTY, ARIZONA

DOCK 229 PAGE 546

<u>NAME OF CLAIM</u>	<u>DOCKET</u>	<u>PAGE</u>
WEST 152	54	6
WEST 147	56	162
WEST 149	56	163
WEST 151	56	164
WEST 165	56	165
WEST 166	56	166
WEST 167	56	167
WEST 168	56	168
WEST 169	56	169
WEST 170	56	170
WEST 171	56	171
WEST 172	56	172
WEST 173	56	173
WEST 174	56	174
WEST 175	56	175
WEST 176	56	176
WEST 177	56	177
WEST 178	56	178
WEST 179	56	179
WEST 180	56	180
WEST 181	56	181
WEST 182	56	182
WEST 165 F	56	514
WEST 166 F	56	515
WEST 167 F	56	516
WEST 168 F	56	517
WEST 174 F	56	518
WEST 175 F	56	519
WEST 143	57	572
WEST 147 F	57	574

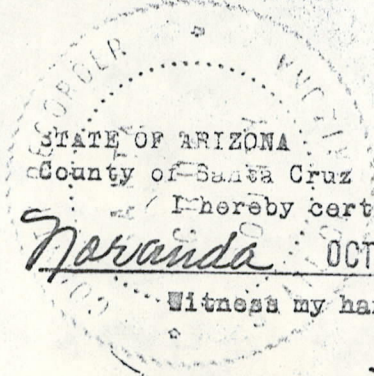
A.M.C. 17283

<u>NAME OF CLAIM</u>	<u>DOCKET</u>	<u>PAGE</u>
WEST 139 A	60	251
WEST 140 A	60	252
WEST 141 A	60	253
WEST 142 A	60	254
WEST 107N	174	35
WEST 108N	174	36
WEST 109N	174	37
WEST 110N	174	38
WEST 111N	174	39
WEST 112N	174	40
WEST 113N	174	41
WEST 114N	174	42
WEST 115N	174	43
WEST 116N	174	44
WEST 117N	174	45
WEST 119N	174	46
WEST 120N FRACTION	174	47
WEST 131N	174	52
WEST 132N	174	53
WEST 133N	174	54
WEST 134N	174	55
WEST 135N	174	56
WEST 136N	174	57
WEST 137N	174	58
WEST 138N	174	59
VS 1N	181	565
VS 2N	181	566
VS 3N	181	567
VS 4N	181	568
VS 5N	181	569
VS 6N	181	570
VS 7N	181	571

A.M.C. 17283

<u>NAME OF CLAIM</u>	<u>DOCKET</u>	<u>PAGE</u>
VS 8N	181	572
VS 9N	181	573
VS 10N	181	574
VS 11N	181	575
VS 12N	181	576
VS 13N	181	577
VS 14N	181	578
VS 15N	181	579
VS 16N	181	580
VS 17N	181	581
VS 18N	181	582
VS 19N	181	583
VS 20N	181	584
VS 25N	181	585
VS 24N	181	586
VS 23N	181	587
VS 22N	181	588
VS 21N	181	589
WEST 156N	185	344
WEST 158N	185	345
WEST 160N	185	346
WEST 162N	185	347
WEST 164N	185	348
WEST 127N	187	490
WEST 128N	187	491
WEST 129N	187	492
WEST 130N	187	493
WEST 145N	187	494
WEST 154N AMENDED	187	495

A MC 17283



STATE OF ARIZONA) SS. NO. 5027
 County of Santa Cruz)
 I hereby certify that the within instrument was filed and recorded at the request of
Novanda OCT 27 1977 A. D., 19. at 10:51 A.M. DOCKET NO 229 Pages 544-54
 Witness my hand and official seal the day and year aforesaid.
G. Espinosa Moreno By _____
 G. ESPINOSA MORENO, County Recorder Deputy County Recorder

NOTICE!!

These documents have been scanned!

Do not place un-scanned documents beneath this notice!

Do not remove this notice from this file!

GPO Jacket No. 560-102
Print Order 61549
Rise Business Services, LLC
Job=AZ15 9/23/2019



Box Number= AZ15278



Claim Begin-End: AMC017283-AMC017373

5 Miscellaneous



AZ15278-5

AMC008580-AMC019084

**NO
DOCUMENTS
FOUND**

NO DOCUMENTS FOUND
NO DOCUMENTS FOUND

NOTICE!!

These documents have been scanned!

Do not place un-scanned documents beneath this notice!

Do not remove this notice from this file!

GPO Jacket No. 560-102
Print Order 61549
Rise Business Services, LLC
Job=AZ15 9/23/2019



Box Number= AZ15278




Claim Begin-End: AMC017283-AMC017373

6 Location Notices-Amendments and Supporting Documents



AZ15278-5 AMC008580-AMC019084



FEE NO. 4648 ✓

DOCK 330 PAGE 443

STATE OF ARIZONA, County of Santa Cruz - SS.
I do hereby certify that the within instrument was filed and recorded at the request of Noranda Exploration Inc
on AUG 3 1982 at 10:05 o'clock A. M. Docket No. 330 Page 436-443

WITNESS my hand and official seal this day and year first above written.
MARY LOU G. SAINZ, COUNTY RECORDER
By James L. Pacheco
CHIEF Deputy

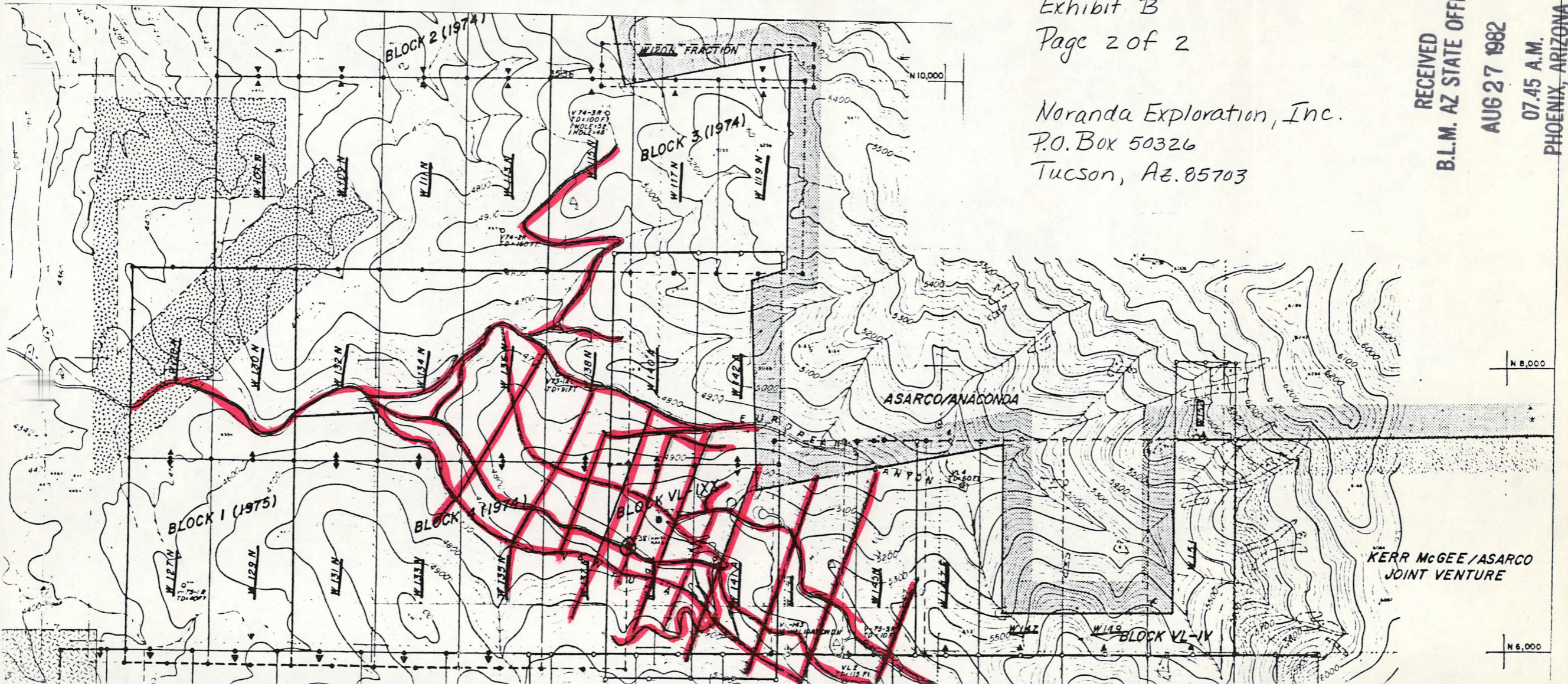
In Red. —
Magnetometer Traverse: Data point every 50 feet.
Along roads, stream bed, down ridgecrest from V-37(NW) and NNW from Δ 7 to road.
Drill hole-surface EM every 100 feet.

Exhibit B
Page 2 of 2

Noranda Exploration, Inc.
P.O. Box 50326
Tucson, AZ. 85703

RECEIVED
B.L.M. AZ STATE OFFICE

AUG 27 1982
07.45 A.M.
PHOENIX, ARIZONA



NOTICE OF LOCATION

MC 17283 INDEXED MICROFILMED

DOCK 057 PAGE 572

NOTICE IS HEREBY GIVEN That the West # 143 Mining Claim was located by West Range Co. on this 25th day of January, 1965 for mining purposes. Said claim is 1500 feet in length along the vein or deposit of mineral-bearing rock in place and 300 feet in width on each side of the center of said vein or deposit, from end to end of said claim. The general course of this claim is north-south and is situated in the Palmetto Mining District Santa Cruz County, Arizona, about 1600 ft N50°W of the Ventura mine

(Write on above lines the distance and direction the claim is from some permanent and natural object, such as a mountain, peak, stream, etc. This claim runs from the discovery monument, or stake on which the notice is posted, 10 feet in a due south direction to the south center end monument, or stake, and 1490 feet in a due north direction from the aforesaid monument, or stake, to the north center end monument or stake, and is also marked by two corner monuments, or stakes, at each end of said claim, one on each side of and 300 feet from the center end monuments, or stakes, making the claim in the form of a parallelogram.

RECEIVED B. L. M. AZ STATE OFFICE DEC 7 1977 10:00 A.M. PHOENIX, ARIZONA

West Range Co by J.T. Graybeal Locator.

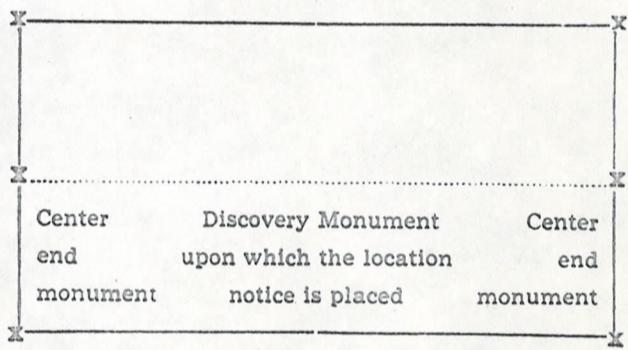
How to fill out a location notice:

NOTICE OF LOCATION

Notice is hereby given that the...COPPER KING... Mining Claim was located by...JOHN DOE AND RICHARD ROE...on this the...11th...day of...June... 1946, for mining purposes. Said claim is 1500 feet in length along this vein or deposit of mineral-bearing rock in place, and 300 feet in width on each side of the center of said vein or deposit from end to end of claim. The general course of this claim is...NORTH AND SOUTH and it is situated in the...WRIGHTON...mining district...SANTA CRUZ... County, Arizona, about ...TWO MILES...SOUTHEAST FROM ROCK PEAK... This claim runs from the discovery monument or stake, upon which the notice is posted...750...feet in a SOUTHERLY... direction to the ...SOUTHERLY... center end monument, or stake, and ...750... feet in a ...NORTHERLY... direction from the aforesaid location monument, or stake, to the ...NORTHERLY... center end monument, or stake, and is also marked by two corner monuments, or stakes, at each end of said claim, one on each side of and 300 feet from the center end monuments, or stakes, making claim in the form of a parallelogram.

JOHN DOE, RICHARD ROE, Locators.

How to fill out a location notice:



Stone monuments must be three feet high. Stakes must be four feet above ground and substantial, no thickness is specified.

You can record as soon as you locate if you desire to, and do your location work at any time within 90 days from date of location.

STATE OF ARIZONA, County of Santa Cruz ss, I do hereby certify that the within instrument was filed and recorded at the request of William Lundby on January 27th A. D., 1965 at 9:13 o'clock A. M. Docket No. 329 Page 572

WITNESS my hand and official seal the day and year first above written.

G. ESPINOSA MORENO, County Recorder. By Mary Lou Loring, Deputy

NOTICE OF LOCATION
OF THE

MINING CLAIM

STATE OF ARIZONA

ss. }
County.

I, _____
hereby certify that I am a locator of the within
named claim and that the location work was per-
formed thereon within 90 days from the date of
location, to the full amount and in the manner
required by law.

WITNESS My hand and seal this _____
day of _____, 19____
(Seal)

This claim is a re-location of an abandoned
mining claim known as the _____

Mining Claim. (When you re-locate an old claim
do not fail to write the name of the old claim on
the above blank line.)

A MC 17284

RECEIVED
B. L. M. AZ STATE OFFICE

DEC 7 1977

10:00 A.M.
PHOENIX, ARIZONA

NOTICE OF LOCATION

INDEXED PHOTOSTATED

DOCK 056 PAGE 162

NOTICE IS HEREBY GIVEN That the West #147 Mining
Claim was located by West Range Company
on this 24th day of October, 1964, for mining purposes. Said claim
is 1500 feet in length along the vein or deposit of mineral-bearing rock in place and 300 feet in width on each
side of the center of said vein or deposit, from end to end of said claim. The general course of this claim is
North-south
and is situated in the Palmetto Mining District
Santa Cruz County, Arizona, about 1500 feet due north of the
lower Ventura mine adit.

(Write on above lines the distance and direction the claim is from some permanent and natural object, such
as a mountain, peak, stream, etc.)

This claim runs from the discovery monument, or stake on which the notice is posted, 10
feet in a southerly direction to the south center
end monument, or stake, and 1490 feet in a northerly
direction from the aforesaid monument, or stake, to the north center end monument
or stake, and is also marked by two corner monuments, or stakes, at each end of said claim, one on each side
of and 300 feet from the center end monuments, or stakes, making the claim in the form of a parallelogram.

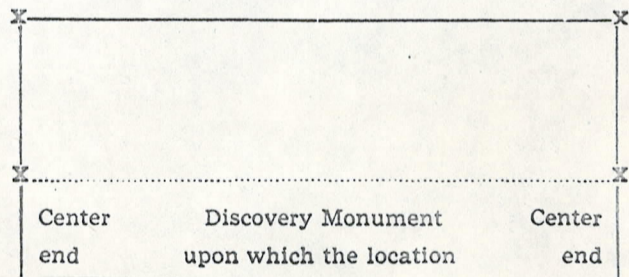
West Range Company
by E. T. Graybeal
Locator.

How to fill out a location notice:

NOTICE OF LOCATION

Notice is hereby given that the...COPPER KING...
Mining Claim was located by...JOHN DOE AND RICH-
ARD ROE...on this the...11th...day of...June... 1946,
for mining purposes. Said claim is 1500 feet in length
along this vein or deposit of mineral-bearing rock in
place, and 300 feet in width on each side of the center
of said vein or deposit from end to end of claim. The
general course of this claim is...NORTH AND SOUTH
and it is situated in the...WRIGHTON...mining district
...SANTA CRUZ... County, Arizona, about ...TWO
MILES...SOUTHEAST FROM ROCK PEAK... This
claim runs from the discovery monument or stake,

How to fill out a location notice:



STATE OF ARIZONA) SS.
County of Santa Cruz)

NO. 9747

I hereby certify that the within instrument was filed and recorded at the request of
William Lundy Oct. 26th A. D., 1964 at 8:55 A.M. DOCKET NO. 56 Page 162
Witness my hand and official seal the day and year aforesaid.

G. ESPINOSA MORENO, County Recorder

By Mary Lou Saenz
Deputy County Recorder

MAP FILED IN A MC 17283

NOTICE OF LOCATION
OF THE

MINING CLAIM

STATE OF ARIZONA

County.

I, _____
hereby certify that I am a locator of the within
named claim and that the location work was per-
formed thereon within 90 days from the date of
location, to the full amount and in the manner
required by law.

WITNESS My hand and seal this _____
day of _____, 19_____.
(Seal)

This claim is a re-location of an abandoned
mining claim known as the _____

Minning Claim. (When you re-locate an old claim
do not fail to write the name of the old claim on
the above blank line.)

RECEIVED
B. L. M. AZ STATE OFFICE
DEC 7 1977
10:00 A.M.
PHOENIX, ARIZONA

MC 17286

NOTICE OF LOCATION

INDEXED

BOOK 056 PAGE 164

NOTICE IS HEREBY GIVEN That the West #151 Mining
Claim was located by West Range Company
on this 24th day of October, 1964, for mining purposes. Said claim
is 1500 feet in length along the vein or deposit of mineral-bearing rock in place and 300 feet in width on each
side of the center of said vein or deposit, from end to end of said claim. The general course of this claim is
north-south
and is situated in the Palmetto Mining District
Santa Cruz County, Arizona, about 1900 feet northeast of the
lower Ventura mine adit.

MAP FILED IN A MC 17283

(Write on above lines the distance and direction the claim is from some permanent and natural object, such
as a mountain, peak, stream, etc.)

This claim runs from the discovery monument, or stake on which the notice is posted, 10
feet in a southerly direction to the south center
end monument, or stake, and 1490 feet in a northerly direction from
the aforesaid monument, or stake, to the north center end monument
or stake, and is also marked by two corner monuments, or stakes, at each end of said claim, one on each side
of and 300 feet from the center end monuments, or stakes, making the claim in the form of a parallelogram.

West Range Company
by F. T. Graybeal
Locator.

How to fill out a location notice:

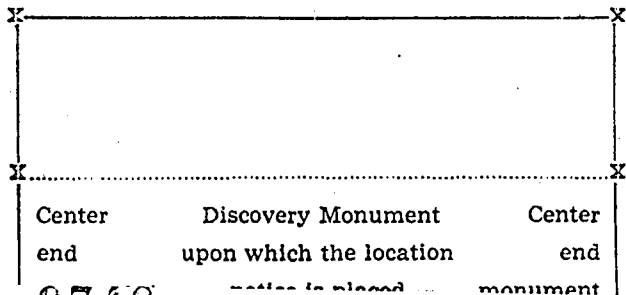


NOTICE OF LOCATION



Notice is hereby given that the...COPPER KING...
Mining Claim was located by...JOHN DOE AND RICH-
ARD ROE...on this the...11th...day of...June... 1946,
for mining purposes. Said claim is 1500 feet in length
along this vein or deposit of mineral-bearing rock in
place, and 300 feet in width on each side of the center
of said vein or deposit from end to end of claim. The
general course of this claim is...NORTH AND SOUTH
and it is situated in the...WRIGHTON...mining district
...SANTA CRUZ... County, Arizona, about TWO
MILES...SOUTHEAST FROM ROCK PEAK... This
claim runs from the discovery monument or stake,
which the notice is posted 750 feet in a

How to fill out a location notice:



NO. 9749

STATE OF ARIZONA) SS.
County of Santa Cruz)

I hereby certify that the within instrument was filed and recorded at the request of

William Lundry Oct 26th A. D., 1964 at 8:55 A.M. DOCKET NO. 56 Page 164.

Witness my hand and official seal the day and year aforesaid.

M. ESPINOSA MORENO, County Recorder

By Mary Lou Lundy
Deputy County Recorder

NOTICE OF LOCATION
OF THE

MINING CLAIM

STATE OF ARIZONA

County.

I,

hereby certify that I am a locator of the within named claim and that the location work was performed thereon within 90 days from the date of location, to the full amount and in the manner required by law.

WITNESS My hand and seal this

day of, 19

(Seal)

This claim is a re-location of an abandoned mining claim known as the

Mining Claim. (When you re-locate an old claim do not fail to write the name of the old claim on the above blank line.)

17288

RECEIVED
B. L. M. AZ STATE OFFICE

DEC 7 1977

10:00 A.M.
PHOENIX, ARIZONA

NOTICE OF LOCATION

INDEXED

PHOTOSTATED

DOCK 056 PAGE 165

MAP FILED IN A MC 17283

NOTICE IS HEREBY GIVEN That the West #165 Mining Claim was located by West Range Company on this 24th day of October, 1964, for mining purposes. Said claim is 1500 feet in length along the vein or deposit of mineral-bearing rock in place and 300 feet in width on each side of the center of said vein or deposit, from end to end of said claim. The general course of this claim is north-south and is situated in the Palmetto Mining District Santa Cruz County, Arizona, about 300 feet west of the upper Ventura mine workings.

(Write on above lines the distance and direction the claim is from some permanent and natural object, such as a mountain, peak, stream, etc.)

This claim runs from the discovery monument, or stake on which the notice is posted, 10 feet in a northerly direction to the north center end monument, or stake, and 1490 feet in a southerly direction from the aforesaid monument, or stake, to the south center end monument or stake, and is also marked by two corner monuments, or stakes, at each end of said claim, one on each side of and 300 feet from the center end monuments, or stakes, making the claim in the form of a parallelogram.

West Range Company
by F. T. Graybeal &
W. Lundby
Locator.

How to fill out a location notice:

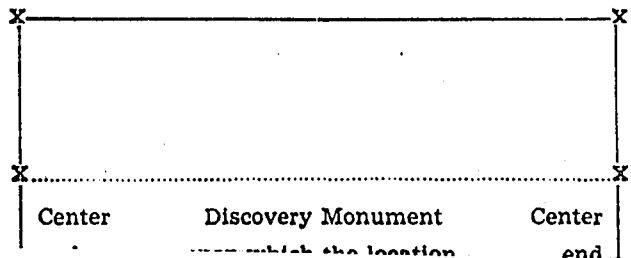


NOTICE OF LOCATION



Notice is hereby given that the COPPER KING Mining Claim was located by JOHN DOE AND RICHARD ROE on this the 11th day of June, 1946, for mining purposes. Said claim is 1500 feet in length along this vein or deposit of mineral-bearing rock in place, and 300 feet in width on each side of the center of said vein or deposit from end to end of claim. The general course of this claim is NORTH AND SOUTH and it is situated in the WRIGHTON mining district SANTA CRUZ County, Arizona, about TWO MILES SOUTHEAST FROM ROCK PEAK. This

How to fill out a location notice:



STATE OF ARIZONA)
County of Santa Cruz) SS.

NO: 9750

I hereby certify that the within instrument was filed and recorded at the request of William Lundby Oct 26th A. D., 1964 at 8:55 A.M. DOCKET NO. 56 Page 165.
Witness my hand and official seal the day and year aforesaid.

G. ESPINOSA MORENO, County Recorder

By Mary Lou Laine
Deputy County Recorder

NOTICE OF LOCATION
OF THE

MINING CLAIM

STATE OF ARIZONA

County.

I,

hereby certify that I am a locator of the within named claim and that the location work was performed thereon within 90 days from the date of location, to the full amount and in the manner required by law.

WITNESS My hand and seal this

day of , 19

(Seal)

This claim is a re-location of an abandoned mining claim known as the

Mining Claim. (When you re-locate an old claim do not fail to write the name of the old claim on the above blank line.)

RECEIVED
B. L. M. AZ STATE OFFICE
DEC 7 1977

10:00 A.M.

PHOENIX ARIZONA

NOTICE OF LOCATION

INDEXED

PHOTOSTATED

BOOK 356 PAGE 166

A MC 17283

FILED IN A MC 17283

NOTICE IS HEREBY GIVEN That the West #166 Mining Claim was located by West Range Company on this 24th day of October, 1964, for mining purposes. Said claim is 1500 feet in length along the vein or deposit of mineral-bearing rock in place and 300 feet in width on each side of the center of said vein or deposit, from end to end of said claim. The general course of this claim is north-south and is situated in the Palmetto Mining District Santa Cruz County, Arizona, about 3000 feet west of the upper Ventura mine workings.

(Write on above lines the distance and direction the claim is from some permanent and natural object, such as a mountain, peak, stream, etc.)

This claim runs from the discovery monument, or stake on which the notice is posted, 10 feet in a southerly direction to the south center end monument, or stake, and 490 feet in a northerly direction from the aforesaid monument, or stake, to the north center end monument or stake, and is also marked by two corner monuments, or stakes, at each end of said claim, one on each side of and 300 feet from the center end monuments, or stakes, making the claim in the form of a parallelogram.

West Range Company

By/ F. T. Graybeal &

W. Lundby

Locator.

How to fill out a location notice:

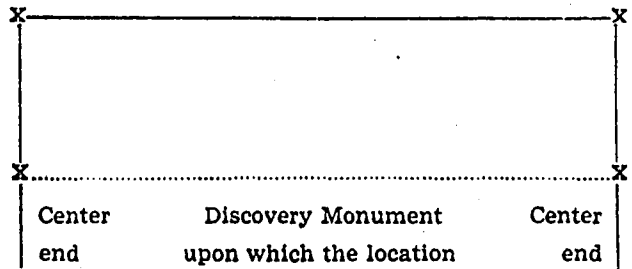


NOTICE OF LOCATION



Notice is hereby given that the COPPER KING Mining Claim was located by JOHN DOE AND RICHARD ROE on this the 11th day of June, 1946, for mining purposes. Said claim is 1500 feet in length along this vein or deposit of mineral-bearing rock in place, and 300 feet in width on each side of the center of said vein or deposit from end to end of claim. The general course of this claim is NORTH AND SOUTH and it is situated in the WRIGHTON mining district SANTA CRUZ County, Arizona, about TWO MILES SOUTHEAST FROM ROCK PEAK. This claim runs from the discovery monument or stake,

How to fill out a location notice:



STATE OF ARIZONA) SS:)
County of Santa Cruz)

NO. 9751

I hereby certify that the within instrument was filed and recorded at the request of William Lundby Oct 26th day of 1964 at 8:55 A.M. DOCKET NO. 56 Page 166.
Witness my hand and official seal the day and year aforesaid.

G. ESPINOSA MORENO, County Recorder

By Mary Lou Lacey
Deputy County Recorder

NOTICE OF LOCATION

OF THE

MINING CLAIM

B. L. M. AZ STATE OFFICE

DEC 7 1977

10:00 A.M. PHOENIX, ARIZONA

STATE OF ARIZONA

ss. } County.

I, hereby certify that I am a locator of the within named claim and that the location work was performed thereon within 90 days from the date of location, to the full amount and in the manner required by law.

WITNESS My hand and seal this

day of, 19

(Seal)

This claim is a re-location of an abandoned mining claim known as the

Mining Claim. (When you re-locate an old claim do not fail to write the name of the old claim on the above blank line.)

INDEXED A MC 17290

NOTICE OF LOCATION

DOCK 056 PAGE 167

NOTICE IS HEREBY GIVEN That the West #167 Mining Claim was located by West Range Company on this 24th day of October, 1964, for mining purposes. Said claim is 1500 feet in length along the vein or deposit of mineral-bearing rock in place and 300 feet in width on each side of the center of said vein or deposit, from end to end of said claim. The general course of this claim is north-south and is situated in the Palmetto Mining District, Santa Cruz County, Arizona, about 2400 feet west of the Ventura Mine.

(Write on above lines the distance and direction the claim is from some permanent and natural object, such as a mountain, peak, stream, etc.)

This claim runs from the discovery monument, or stake on which the notice is posted, 10 feet in a northerly direction to the north center end monument, or stake, and 1490 feet in a southerly direction from the aforesaid monument, or stake, to the south center end monument or stake, and is also marked by two corner monuments, or stakes, at each end of said claim, one on each side of and 300 feet from the center end monuments, or stakes, making the claim in the form of a parallelogram.

West Range Company by/ F. T. Graybeal & W. Lundby Locator.

How to fill out a location notice:

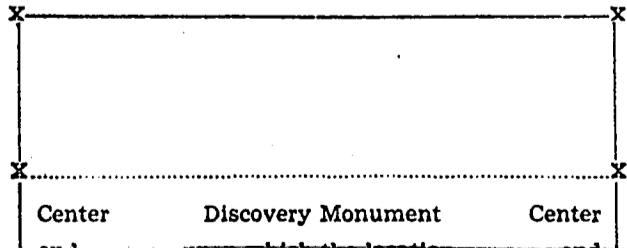


NOTICE OF LOCATION



Notice is hereby given that the COPPER KING Mining Claim was located by JOHN DOE AND RICHARD ROE on this the 11th day of June, 1946, for mining purposes. Said claim is 1500 feet in length along this vein or deposit of mineral-bearing rock in place, and 300 feet in width on each side of the center of said vein or deposit from end to end of claim. The general course of this claim is NORTH AND SOUTH and it is situated in the WRIGHTON mining district SANTA CRUZ County, Arizona, about TWO MILES SOUTHEAST FROM ROCK PEAK. This

How to fill out a location notice:



9752

STATE OF ARIZONA

County of Santa Cruz

ss.

No. 9752

I hereby certify that the within instrument was filed and recorded at the request of William Lundby Oct 26th A. D., 1964 at 8:55 A.M. DOCKET NO. 56 Page 167. Witness my hand and official seal the day and year aforesaid.

G. ESPINOSA MORENO, County Recorder

By Mary Lou Luning Deputy County Recorder

MAP FILED IN A MC 17283

NOTICE OF LOCATION
OF THE

MINING CLAIM

STATE OF ARIZONA

ss. }
County.

I, _____
hereby certify that I am a locator of the within
named claim and that the location work was per-
formed thereon within 90 days from the date of
location, to the full amount and in the manner
required by law.

WITNESS My hand and seal this _____
day of _____, 19____
(Seal)

This claim is a re-location of an abandoned
mining claim known as the _____

Mining Claim. (When you re-locate an old claim
do not fail to write the name of the old claim on
the above blank line.)

RECEIVED
B. L. M. AZ STATE OFFICE
DEC 7 1977
10:00 A.M.
PHOENIX, ARIZONA

NOTICE OF LOCATION

A MC 17291

INDEXED

PROCESSED

DOCK 056 PAGE 168

NOTICE IS HEREBY GIVEN That the West #168 Mining
Claim was located by West Range Company
on this 24th day of October, 1964, for mining purposes. Said claim
is 1500 feet in length along the vein or deposit of mineral-bearing rock in place and 300 feet in width on each
side of the center of said vein or deposit, from end to end of said claim. The general course of this claim is
north-south
and is situated in the Palmetto Mining District
Santa Cruz County, Arizona, about 2400 feet west of the
upper Ventura workings.

(Write on above lines the distance and direction the claim is from some permanent and natural object, such
as a mountain, peak, stream, etc.)

This claim runs from the discovery monument, or stake on which the notice is posted, 10
feet in a southerly direction to the south center
end monument, or stake, and 1490 feet in a northerly direction from
the aforesaid monument, or stake, to the north center end monument
or stake, and is also marked by two corner monuments, or stakes, at each end of said claim, one on each side
of and 300 feet from the center end monuments, or stakes, making the claim in the form of a parallelogram.

West Range Company
by F. T. Graybeal &
W. Lundby Locator.

How to fill out a location notice:

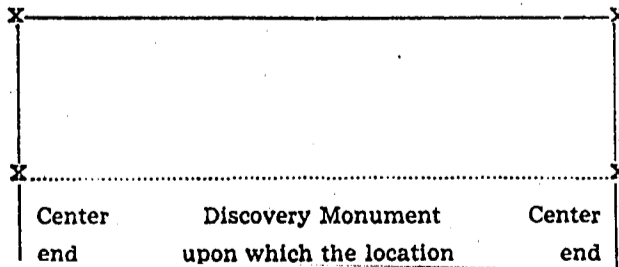


NOTICE OF LOCATION



Notice is hereby given that the COPPER KING
Mining Claim was located by JOHN DOE AND RICH-
ARD ROE on this the 11th day of June, 1946,
for mining purposes. Said claim is 1500 feet in length
along this vein or deposit of mineral-bearing rock in
place, and 300 feet in width on each side of the center
of said vein or deposit from end to end of claim. The
general course of this claim is NORTH AND SOUTH
and it is situated in the WRIGHTON mining district
of SANTA CRUZ County, Arizona, about TWO
MILES SOUTHEAST FROM ROCK PEAK. This
monument or stake

How to fill out a location notice:



MAP FILED IN A MC 17283

STATE OF ARIZONA
County of Santa Cruz

ss.

No. 9753

I hereby certify that the within instrument was filed and recorded at the request of
William Lundby Oct 26 A. D., 1964 at 8:55 A.M. DOCKET NO. 56 Page 168
Witness my hand and official seal the day and year aforesaid.

G. ESPINOSA MORENO, County Recorder

By Mary Lou Saenz
Deputy County Recorder

NOTICE OF LOCATION
OF THE

MINING CLAIM

STATE OF ARIZONA

ss. }
County.

I, _____
hereby certify that I am a locator of the within
named claim and that the location work was per-
formed thereon within 90 days from the date of
location, to the full amount and in the manner
required by law.

WITNESS My hand and seal this _____
day of _____, 19____
(Seal)

This claim is a re-location of an abandoned
mining claim known as the _____

Mining Claim. (When you re-locate an old claim
do not fail to write the name of the old claim on
the above blank line.)

RECEIVED
B. L. M. AZ STATE OFFICE
DEC 7 1977
10:00 A.M.
PHOENIX, ARIZONA

AMC 17292
INDEXED

NOTICE OF LOCATION

DOCK 056 PAGE 169

NOTICE IS HEREBY GIVEN That the West #169 Mining
Claim was located by West Range Company
on this 24th day of October, 1964, for mining purposes. Said claim
is 1500 feet in length along the vein or deposit of mineral-bearing rock in place and 300 feet in width on each
side of the center of said vein or deposit, from end to end of said claim. The general course of this claim is
north-south
and is situated in the Palmetto Mining District
Santa Cruz County, Arizona, about 1800 feet west of the
Ventura Mine.

(Write on above lines the distance and direction the claim is from some permanent and natural object, such
as a mountain, peak, stream, etc.)

This claim runs from the discovery monument, or stake on which the notice is posted, 10
feet in a northerly direction to the north center
end monument, or stake, and 1490 feet in a southerly direction from
the aforesaid monument, or stake, to the south center end monument
or stake, and is also marked by two corner monuments, or stakes, at each end of said claim, one on each side
of and 300 feet from the center end monuments, or stakes, making the claim in the form of a parallelogram.

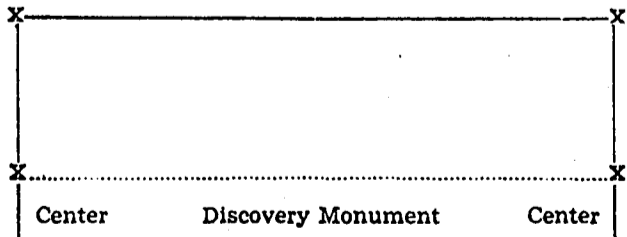
West Range Company
by/ F. T. Graybeal &
W. Lundby Locator.

How to fill out a location notice:

NOTICE OF LOCATION

Notice is hereby given that the COPPER KING
Mining Claim was located by JOHN DOE AND RICH-
ARD ROE on this the 11th day of June, 1946,
for mining purposes. Said claim is 1500 feet in length
along this vein or deposit of mineral-bearing rock in
place, and 300 feet in width on each side of the center
of said vein or deposit from end to end of claim. The
general course of this claim is NORTH AND SOUTH
and it is situated in the WRIGHTON mining district
of SANTA CRUZ County, Arizona, about TWO
MILES SOUTHEAST FROM ROCK PEAK. This

How to fill out a location notice:



FILED IN A MC 17283

9754

STATE OF ARIZONA } SS.
County of Santa Cruz }

NO: _____

I hereby certify that the within instrument was filed and recorded at the request of
William Lundby Oct. 26 A. D., 1964 at 8:55 A.M. DOCKET NO. 56 Page 169.

Witness my hand and official seal the day and year aforesaid.

G. ESPINOSA MORENO, County Recorder

By Mary Lou King
Deputy County Recorder

NOTICE OF LOCATION
OF THE

MINING CLAIM

STATE OF ARIZONA

County, } ss.

I,

hereby certify that I am a locator of the within named claim and that the location work was performed thereon within 90 days from the date of location, to the full amount and in the manner required by law.

WITNESS My hand and seal this

day of, 19

(Seal)

This claim is a re-location of an abandoned mining claim known as the

Mining Claim. (When you re-locate an old claim do not fail to write the name of the old claim on the above blank line.)

RECEIVED
B. L. M. AZ STATE OFFICE
DEC 7 1977

10:00 A.M.
PHOENIX, ARIZONA

NOTICE OF LOCATION

AMC
INDEXED

17293
PHOTOSTATED

DOCK 056 PAGE 170

NOTICE IS HEREBY GIVEN That the West #170 Mining Claim was located by West Range Company on this 24th day of October, 1964, for mining purposes. Said claim is 1500 feet in length along the vein or deposit of mineral-bearing rock in place and 300 feet in width on each side of the center of said vein or deposit, from end to end of said claim. The general course of this claim is north-south and is situated in the Palmetto Mining District Santa Cruz County, Arizona, about 1800 feet west of the Ventura mine workings.

(Write on above lines the distance and direction the claim is from some permanent and natural object, such as a mountain, peak, stream, etc.)

This claim runs from the discovery monument, or stake on which the notice is posted, 10 feet in a southerly direction to the south center end monument, or stake, and 1490 feet in a northerly direction from the aforesaid monument, or stake, to the north center end monument or stake, and is also marked by two corner monuments, or stakes, at each end of said claim, one on each side of and 300 feet from the center end monuments, or stakes, making the claim in the form of a parallelogram.

West Range Company
by/ F. T. Graybeal &
W. Lundby Locator.

How to fill out a location notice:

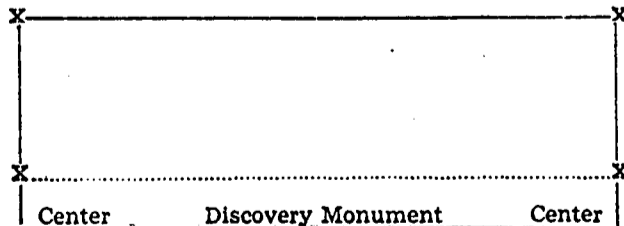


NOTICE OF LOCATION



Notice is hereby given that the...COPPER KING... Mining Claim was located by...JOHN DOE AND RICHARD ROE...on this the...11th...day of...June... 1946, for mining purposes. Said claim is 1500 feet in length along this vein or deposit of mineral-bearing rock in place, and 300 feet in width on each side of the center of said vein or deposit from end to end of claim. The general course of this claim is...NORTH AND SOUTH and it is situated in the...WRIGHTON...mining district SANTA CRUZ County, Arizona, about ...TWO

How to fill out a location notice:



STATE OF ARIZONA) SS.
County of Santa Cruz)

No. 9755

I hereby certify that the within instrument was filed and recorded at the request of William Lundby Oct. 26th A. D., 1964 at 8:55 A.M. DOCKET NO. 56 Page 170.
Witness my hand and official seal the day and year aforesaid.

G. ESPINOSA MORENO, County Recorder

By Mary Lee Dancy
Deputy County Recorder

FILED IN A MC 17293

NOTICE OF LOCATION
OF THE

MINING CLAIM

STATE OF ARIZONA

ss. }
County.

I, _____
hereby certify that I am a locator of the within
named claim and that the location work was per-
formed thereon within 90 days from the date of
location, to the full amount and in the manner
required by law.

WITNESS My hand and seal this _____
day of _____, 19____
(Seal)

This claim is a re-location of an abandoned
mining claim known as the _____

Mining Claim. (When you re-locate an old claim
do not fail to write the name of the old claim on
the above blank line.)

RECEIVED
B. L. M. AZ STATE OFFICE
DEC 7 1977

10:00 A.M.
PHOENIX, ARIZONA

NOTICE OF LOCATION

A MC 17294
INDEXED PHOTOSTATED

DOCK 056 PAGE 171

NOTICE IS HEREBY GIVEN That the West #171 Mining
Claim was located by West Range Company
on this 24th day of October, 1964, for mining purposes. Said claim
is 1500 feet in length along the vein or deposit of mineral-bearing rock in place and 300 feet in width on each
side of the center of said vein or deposit, from end to end of said claim. The general course of this claim is
north-south
and is situated in the Palmetto Mining District
Santa Cruz County, Arizona, about 1200 feet west of the
Ventura Mine.

(Write on above lines the distance and direction the claim is from some permanent and natural object, such
as a mountain, peak, stream, etc.)

This claim runs from the discovery monument, or stake on which the notice is posted, 20
feet in a northerly direction to the north center
end monument, or stake, and 1480 feet in a southerly direction from
the aforesaid monument, or stake, to the south center end monument
or stake, and is also marked by two corner monuments, or stakes, at each end of said claim, one on each side
of and 300 feet from the center end monuments, or stakes, making the claim in the form of a parallelogram.

West Range Company
by F. T. Graybeal &
W. Lundby
Locator.

How to fill out a location notice:

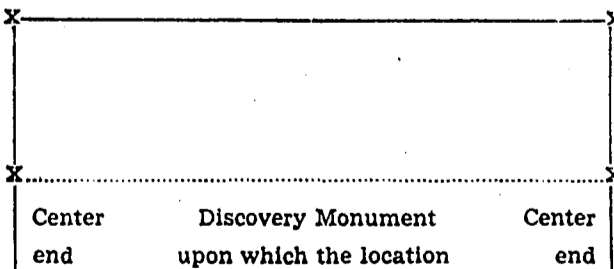


NOTICE OF LOCATION



Notice is hereby given that the COPPER KING
Mining Claim was located by JOHN DOE AND RICH-
ARD ROE on this the 11th day of June, 1946,
for mining purposes. Said claim is 1500 feet in length
along this vein or deposit of mineral-bearing rock in
place, and 300 feet in width on each side of the center
of said vein or deposit from end to end of claim. The
general course of this claim is NORTH AND SOUTH
and it is situated in the WRIGHTON mining district
SANTA CRUZ County, Arizona, about TWO
MILES SOUTHEAST FROM ROCK PEAK. This
claim runs from the discovery monument or stake,
upon which the notice is posted, 750 feet in a

How to fill out a location notice:



9756

STATE OF ARIZONA,) ss.
County of Santa Cruz)

NO. _____

I hereby certify that the within instrument was filed and recorded at the request of

William Lundby Oct 26th P. D., 1964 at 8:55 A.M. DOCKET NO. 56 Page 171

Witness my hand and official seal the day and year aforesaid.

G. ESPINOSA MORENO, County Recorder

By Mary Lou Lantz
Deputy County Recorder

FILED IN A MC 17283

NOTICE OF LOCATION OF THE

MINING CLAIM

STATE OF ARIZONA

County.

I, hereby certify that I am a locator of the within named claim and that the location work was performed thereon within 90 days from the date of location, to the full amount and in the manner required by law.

WITNESS My hand and seal this

day of, 19

(Seal)

This claim is a re-location of an abandoned mining claim known as the

Mining Claim. (When you re-locate an old claim do not fail to write the name of the old claim on the above blank line.)

RECEIVED B. L. M. AZ STATE OFFICE DEC 7 1977 10:00 A.M. PHOENIX, ARIZONA

AMC 17285 INDEXED

NOTICE OF LOCATION

DOCK 056 PAGE 172

NOTICE IS HEREBY GIVEN That the West #172 Mining Claim was located by West Range Company on this 24th day of October, 1964, for mining purposes. Said claim is 1500 feet in length along the vein or deposit of mineral-bearing rock in place and 300 feet in width on each side of the center of said vein or deposit, from end to end of said claim. The general course of this claim is north-south and is situated in the Palmetto Mining District Santa Cruz County, Arizona, about 1200 feet west of the Ventura Mine.

(Write on above lines the distance and direction the claim is from some permanent and natural object, such as a mountain, peak, stream, etc.)

This claim runs from the discovery monument, or stake on which the notice is posted, 10 feet in a southerly direction to the south center end monument, or stake, and 1490 feet in a northerly direction from the aforesaid monument, or stake, to the north center end monument or stake, and is also marked by two corner monuments, or stakes, at each end of said claim, one on each side of and 300 feet from the center end monuments, or stakes, making the claim in the form of a parallelogram.

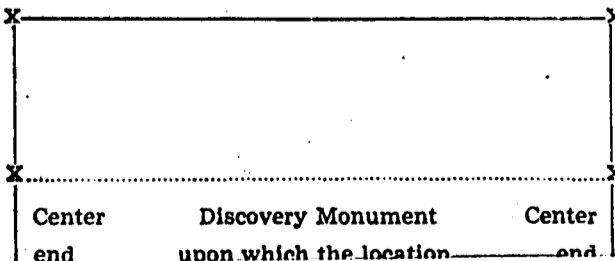
West Range Company by F. T. Graybeal & W. Lundby Locator.

How to fill out a location notice:

NOTICE OF LOCATION

Notice is hereby given that the COPPER KING Mining Claim was located by JOHN DOE AND RICHARD ROE on this the 11th day of June, 1946, for mining purposes. Said claim is 1500 feet in length along this vein or deposit of mineral-bearing rock in place, and 300 feet in width on each side of the center of said vein or deposit from end to end of claim. The general course of this claim is NORTH AND SOUTH and it is situated in the WRIGHTON mining district SANTA CRUZ County, Arizona, about TWO MILES SOUTHEAST FROM ROCK PEAK. This claim runs from the discovery monument or stake.

How to fill out a location notice:



9757

STATE OF ARIZONA) SS. County of Santa Cruz)

NO. 9757

I hereby certify that the within instrument was filed and recorded at the request of William Lundby Oct 26 A. D., 1964 at 8:55 A.M. DOCKET NO. 56 Page 172. Witness my hand and official seal the day and year aforesaid.

G. ESPINOSA MORENO, County Recorder

By Mary Lou Sainy Deputy County Recorder

MAP FILED IN A MC 17283

NOTICE OF LOCATION
OF THE

MINING CLAIM

STATE OF ARIZONA

County.

I,

hereby certify that I am a locator of the within named claim and that the location work was performed thereon within 90 days from the date of location, to the full amount and in the manner required by law.

WITNESS My hand and seal this.....

day of....., 19.....

(Seal)

This claim is a re-location of an abandoned mining claim known as the

Mining Claim. (When you re-locate an old claim do not fail to write the name of the old claim on the above blank line.)

RECEIVED
B. L. M. AZ STATE OFFICE

DEC 7 1977

10:00 A.M.
PHOENIX, ARIZONA

AMC 17286
INDEXED PHOTOSTATED

NOTICE OF LOCATION

DOCK 356 PAGE 173

NOTICE IS HEREBY GIVEN That the West #173 Mining Claim was located by West Range Company on this 24th day of October, 1964, for mining purposes. Said claim is 1500 feet in length along the vein or deposit of mineral-bearing rock in place and 300 feet in width on each side of the center of said vein or deposit, from end to end of said claim. The general course of this claim is north-south and is situated in the Palmetto Mining District Santa Cruz County, Arizona, about 600 feet west of the Ventura Mine.

(Write on above lines the distance and direction the claim is from some permanent and natural object, such as a mountain, peak, stream, etc.)

This claim runs from the discovery monument, or stake on which the notice is posted, 10 feet in a northerly direction to the north center end monument, or stake, and 1490 feet in a southerly direction from the aforesaid monument, or stake, to the south center end monument or stake, and is also marked by two corner monuments, or stakes, at each end of said claim, one on each side of and 300 feet from the center end monuments, or stakes, making the claim in the form of a parallelogram.

West Range Company
by/ F. T. Graybeal &
W. Lundby Locator.

How to fill out a location notice:




NOTICE OF LOCATION



Notice is hereby given that the COPPER KING Mining Claim was located by JOHN DOE AND RICHARD ROE on this the 11th day of June, 1946, for mining purposes. Said claim is 1500 feet in length along this vein or deposit of mineral-bearing rock in place, and 300 feet in width on each side of the center of said vein or deposit from end to end of claim. The general course of this claim is NORTH AND SOUTH

How to fill out a location notice:



MAP FILED IN AMC 17283

STATE OF ARIZONA
County of Santa Cruz

SS.

NO. 9758

I hereby certify that the within instrument was filed and recorded at the request of William Lundby Oct 26th A. D., 1964 at 8:55 A.M. DOCKET NO. 56 Page 173.
Witness my hand and official seal the day and year aforesaid.

G. ESPINOSA MORENO, County Recorder

By Mary Lou Sainy
Deputy County Recorder

NOTICE OF LOCATION
OF THE

MINING CLAIM

STATE OF ARIZONA

ss. }
County.

I, _____
hereby certify that I am a locator of the within
named claim and that the location work was per-
formed thereon within 90 days from the date of
location, to the full amount and in the manner
required by law.

WITNESS My hand and seal this _____
_____ day of _____, 19____
_____. (Seal)

This claim is a re-location of an abandoned
mining claim known as the _____

Minning Claim. (When you re-locate an old claim
do not fail to write the name of the old claim on
the above blank line.)

RECEIVED
B. L. M. AZ STATE OFFICE

DEC 7 1977

10:00 A.M.
PHOENIX, ARIZONA

AMC
INDEXED

17297
REGISTERED

NOTICE OF LOCATION

BOOK 056 PAGE 174

NOTICE IS HEREBY GIVEN That the West #174 Mining
Claim was located by West Range Company
on this 24th day of October, 1964, for mining purposes. Said claim
is 1500 feet in length along the vein or deposit of mineral-bearing rock in place and 300 feet in width on each
side of the center of said vein or deposit, from end to end of said claim. The general course of this claim is
north-south
and is situated in the Palmetto Mining District
Santa Cruz County, Arizona, about 600 feet west of the
Ventura Mine.

(Write on above lines the distance and direction the claim is from some permanent and natural object, such
as a mountain, peak, stream, etc.)

This claim runs from the discovery monument, or stake on which the notice is posted, 10
feet in a southerly direction to the south center
end monument, or stake, and 1490 feet in a northerly direction from
the aforesaid monument, or stake, to the north center end monument
or stake, and is also marked by two corner monuments, or stakes, at each end of said claim, one on each side
of and 300 feet from the center end monuments, or stakes, making the claim in the form of a parallelogram.

West Range Company
by/ F. T. Graybeal &
W. Lundby Locator.

How to fill out a location notice:




NOTICE OF LOCATION



Notice is hereby given that the COPPER KING
Mining Claim was located by JOHN DOE AND RICH-
ARD ROE on this the 11th day of June, 1946,
for mining purposes. Said claim is 1500 feet in length
along this vein or deposit of mineral-bearing rock in
place, and 300 feet in width on each side of the center
of said vein or deposit from end to end of claim. The
general course of this claim is NORTH AND SOUTH
and it is situated in the WRIGHTON mining district

How to fill out a location notice:



STATE OF ARIZONA) SS.
County of Santa Cruz)

NO. 9759

I hereby certify that the within instrument was filed and recorded at the request of
William Lundby Oct 26 A.D., 1964 at 8:55 A.M. DOCKET NO. 56 Page 174.
Witness my hand and official seal the day and year aforesaid.

G. ESPINOSA MORENO, County Recorder

By Mary Lou Laine
Deputy County Recorder

MAP FILED IN A MC 17283

NOTICE OF LOCATION
OF THE

MINING CLAIM

STATE OF ARIZONA

County.

I,

hereby certify that I am a locator of the within named claim and that the location work was performed thereon within 90 days from the date of location, to the full amount and in the manner required by law.

WITNESS My hand and seal this

day of, 19

(Seal)

This claim is a re-location of an abandoned mining claim known as the

Mining Claim. (When you re-locate an old claim do not fail to write the name of the old claim on the above blank line.)

RECEIVED
B. L. M. AZ STATE OFFICE

DEC 7 1977
10:00 A.M.
PHOENIX ARIZONA

MC 17238
INDEXED
PHOTOSTATED

DOCK 056 PAGE 175

NOTICE OF LOCATION

NOTICE IS HEREBY GIVEN That the West #175 Mining Claim was located by West Range Company on this 24th day of October, 1964, for mining purposes. Said claim is 1500 feet in length along the vein or deposit of mineral-bearing rock in place and 300 feet in width on each side of the center of said vein or deposit, from end to end of said claim. The general course of this claim is north-south and is situated in the Palmetto Mining District Santa Cruz County, Arizona, about 100 feet west of the Ventura Mine.

(Write on above lines the distance and direction the claim is from some permanent and natural object, such as a mountain, peak, stream, etc.)

This claim runs from the discovery monument, or stake on which the notice is posted, 10 feet in a northerly direction to the north center end monument, or stake, and 1490 feet in a southerly direction from the aforesaid monument, or stake, to the south center end monument or stake, and is also marked by two corner monuments, or stakes, at each end of said claim, one on each side of and 300 feet from the center end monuments, or stakes, making the claim in the form of a parallelogram.

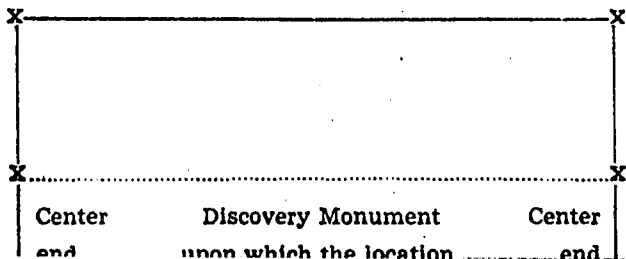
West Range Company
by/ F. T. Graybeal &
W. Lundby
Locator.

How to fill out a location notice:

NOTICE OF LOCATION

Notice is hereby given that the COPPER KING Mining Claim was located by JOHN DOE AND RICHARD ROE on this the 11th day of June, 1946, for mining purposes. Said claim is 1500 feet in length along this vein or deposit of mineral-bearing rock in place, and 300 feet in width on each side of the center of said vein or deposit from end to end of claim. The general course of this claim is NORTH AND SOUTH and it is situated in the WRIGHTON mining district SANTA CRUZ County, Arizona, about TWO MILES SOUTHEAST FROM ROCK PEAK. This

How to fill out a location notice:



STATE OF ARIZONA) SS.
County of Santa Cruz)

NO. 9760

I hereby certify that the within instrument was filed and recorded at the request of William Lundby Oct 26 A. D., 1964 at 8:55 A.M. DOCKET NO. 56 Page 175,
Witness my hand and official seal the day and year aforesaid.

G. ESPINOSA MORENO, County Recorder

By Mary Lou Davis
Deputy County Recorder

MAP FILED IN A MC 17238

NOTICE OF LOCATION
OF THE

MINING CLAIM

STATE OF ARIZONA

County.

RECEIVED
B. L. M. AZ STATE OFFICE

DEC 7 1977

10:00 A.M.
PHOENIX, ARIZONA

I, _____
hereby certify that I am a locator of the within
named claim and that the location work was per-
formed thereon within 90 days from the date of
location, to the full amount and in the manner
required by law.

WITNESS My hand and seal this _____
day of _____, 19____
(Seal)

This claim is a re-location of an abandoned
mining claim known as the _____

Minning Claim. (When you re-locate an old claim
do not fail to write the name of the old claim on
the above blank line.)

MC 17299

PHOTOSTATED

NOTICE OF LOCATION

INDEXED

DOCK 356 PAGE 176

NOTICE IS HEREBY GIVEN That the West #176 Mining
Claim was located by West Range Company
on this 24th day of October, 1964, for mining purposes. Said claim
is 1500 feet in length along the vein or deposit of mineral-bearing rock in place and 300 feet in width on each
side of the center of said vein or deposit, from end to end of said claim. The general course of this claim is
north-south
and is situated in the Palmetto Mining District
Santa Cruz County, Arizona, about 100 feet west of the
lower Ventura adit.

(Write on above lines the distance and direction the claim is from some permanent and natural object, such
as a mountain, peak, stream, etc.)

This claim runs from the discovery monument, or stake on which the notice is posted, 20
feet in a southerly direction to the south center
end monument, or stake, and 1480 feet in a northerly direction from
the aforesaid monument, or stake, to the north center end monument
or stake, and is also marked by two corner monuments, or stakes, at each end of said claim, one on each side
of and 300 feet from the center end monuments, or stakes, making the claim in the form of a parallelogram.

West Range Company
by/ F. T. Graybeal &
W. Lundby Locator.

How to fill out a location notice:




NOTICE OF LOCATION



Notice is hereby given that the...COPPER KING...
Mining Claim was located by...JOHN DOE AND RICH-
ARD ROE...on this the...11th...day of...June... 1946,
for mining purposes. Said claim is 1500 feet in length
along this vein or deposit of mineral-bearing rock in
place, and 300 feet in width on each side of the center
of said vein or deposit from end to end of claim. The

How to fill out a location notice:



STATE OF ARIZONA) SS.
County of Santa Cruz)

No. 9761

I hereby certify that the within instrument was filed and recorded at the request of
William Lundby Oct. 24 A. D., 1964 at 8:55 A.M. DOCKET NO. 56 Page 174.
Witness my hand and official seal the day and year aforesaid.

G. ESPINOSA MORENO, County Recorder

By Mary Lou Lamy
Deputy County Recorder

MAP FILED IN A MC 17283

NOTICE OF LOCATION OF THE

MINING CLAIM

STATE OF ARIZONA

County.

RECEIVED B. L. M. AZ STATE OFFICE

DEC 7 1977

10:00 A.M. PHOENIX, ARIZONA

I, hereby certify that I am a locator of the within named claim and that the location work was performed thereon within 90 days from the date of location, to the full amount and in the manner required by law.

WITNESS My hand and seal this... day of... 19... (Seal)

This claim is a re-location of an abandoned mining claim known as the

Mining Claim. (When you re-locate an old claim do not fail to write the name of the old claim on the above blank line.)

17300

INDEXED

NOTICE OF LOCATION

DOCK 356 PAGE 177

NOTICE IS HEREBY GIVEN That the... West #177... Mining Claim was located by... West Range Company... on this 24th... day of... October... 1964... for mining purposes. Said claim is 1500 feet in length along the vein or deposit of mineral-bearing rock in place and 300 feet in width on each side of the center of said vein or deposit, from end to end of said claim. The general course of this claim is north-south and is situated in the... Palmetto... Mining District... Santa Cruz... County, Arizona, about 400 feet east of the Ventura Mine.

(Write on above lines the distance and direction the claim is from some permanent and natural object, such as a mountain, peak, stream, etc.)

This claim runs from the discovery monument, or stake on which the notice is posted, 10 feet in a northerly direction to the north center end monument, or stake, and 1490 feet in a southerly direction from the aforesaid monument, or stake, to the south center end monument or stake, and is also marked by two corner monuments, or stakes, at each end of said claim, one on each side of and 300 feet from the center end monuments, or stakes, making the claim in the form of a parallelogram.

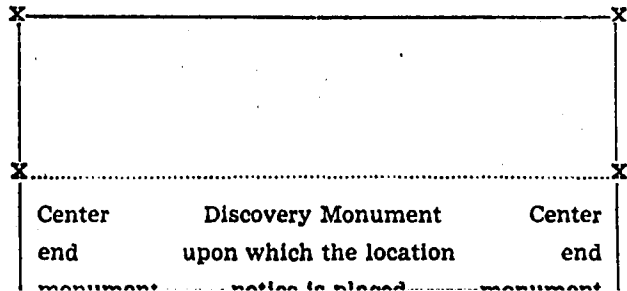
West Range Company by/ F. T. Graybeal & W. Lundby Locator.

How to fill out a location notice:

NOTICE OF LOCATION

Notice is hereby given that the... COPPER KING... Mining Claim was located by... JOHN DOE AND RICHARD ROE... on this the 11th... day of... June... 1946, for mining purposes. Said claim is 1500 feet in length along this vein or deposit of mineral-bearing rock in place, and 300 feet in width on each side of the center of said vein or deposit from end to end of claim. The general course of this claim is... NORTH AND SOUTH and it is situated in the... WRIGHTON... mining district... SANTA CRUZ... County, Arizona, about TWO MILES... SOUTHEAST FROM ROCK PEAK... This claim runs from the discovery monument or stake, upon which the notice is posted... 750... feet in a

How to fill out a location notice:



STATE OF ARIZONA) SS. County of Santa Cruz

NO. 9762

I hereby certify that the within instrument was filed and recorded at the request of William Lundby Oct. 26 A. D., 1964 at 8:55 A.M. DOCKET NO. 56 Page 177. Witness my hand and official seal the day and year aforesaid.

G. ESPINOSA MORENO, County Recorder

By Mary Lou Quincy Deputy County Recorder

AMP FILED IN A MC 17283

NOTICE OF LOCATION

OF THE

MINING CLAIM

STATE OF ARIZONA

ss. }
County.

I, hereby certify that I am a locator of the within named claim and that the location work was performed thereon within 90 days from the date of location, to the full amount and in the manner required by law.

WITNESS My hand and seal this... day of..., 19... (Seal)

This claim is a re-location of an abandoned mining claim known as the

Mining Claim. (When you re-locate an old claim do not fail to write the name of the old claim on the above blank line.)

RECEIVED
B. L. M. AZ STATE OFFICE

DEC 7 1977

10:00 A.M.
PHOENIX, ARIZONA

17301

PROTOSTATED

NOTICE OF LOCATION

INDEXED

DOCK 056 PAGE 178

NOTICE IS HEREBY GIVEN That the... West #178... Mining Claim was located by... West Range Company... on this... 24th... day of... October... 1964... for mining purposes. Said claim is 1500 feet in length along the vein or deposit of mineral-bearing rock in place and 300 feet in width on each side of the center of said vein or deposit, from end to end of said claim. The general course of this claim is... north-south... and is situated in the... Palmetto... Mining District... Santa Cruz... County, Arizona, about 400 feet east of the... lower Ventura mine adit.

(Write on above lines the distance and direction the claim is from some permanent and natural object, such as a mountain, peak, stream, etc.)

This claim runs from the discovery monument, or stake on which the notice is posted, 10 feet in a southerly direction to the south center end monument, or stake, and 1490 feet in a northerly direction from the aforesaid monument, or stake, to the north center end monument or stake, and is also marked by two corner monuments, or stakes, at each end of said claim, one on each side of and 300 feet from the center end monuments, or stakes, making the claim in the form of a parallelogram.

West Range Company
by/ F. T. Graybeal &
W. Lundby
Locator.

How to fill out a location notice:




NOTICE OF LOCATION



Notice is hereby given that the... COPPER KING... Mining Claim was located by... JOHN DOE AND RICHARD ROE... on this the... 11th... day of... June... 1946, for mining purposes. Said claim is 1500 feet in length along this vein or deposit of mineral-bearing rock in place, and 300 feet in width on each side of the center of said vein or deposit from end to end of claim. The general course of this claim is... NORTH AND SOUTH and it is situated in the... WRIGHTON... mining district

How to fill out a location notice:



STATE OF ARIZONA
County of Santa Cruz

NO. 9763

I hereby certify that the within instrument was filed and recorded at the request of William Lundby, Oct. 26, A. D., 1964 at 8:55 A. M. DOCKET NO. 56 Page 178.

Witness my hand and official seal the day and year aforesaid.

G. BEPINOSA MORENO, County Recorder

By Mary Lou Dainz
Deputy County Recorder

FILED IN A MC 17283

NOTICE OF LOCATION
OF THE

MINING CLAIM

STATE OF ARIZONA

ss. }
County.

I,

hereby certify that I am a locator of the within named claim and that the location work was performed thereon within 90 days from the date of location, to the full amount and in the manner required by law.

WITNESS My hand and seal this.....

day of....., 19.....

(Seal)

This claim is a re-location of an abandoned mining claim known as the

Mining Claim. (When you re-locate an old claim do not fail to write the name of the old claim on the above blank line.)

RECEIVED
B. L. M. AZ STATE OFFICE

DEC 7 1977

10:00 A.M.
PHOENIX, ARIZONA

INDEXED

PHOTOSTATED

A MC 17302

NOTICE OF LOCATION

BOOK 056 PAGE 170

NOTICE IS HEREBY GIVEN That the..... West # 179..... Mining Claim was located by..... West Range Company..... on this 24th..... day of..... October....., 19 64....., for mining purposes. Said claim is 1500 feet in length along the vein or deposit of mineral-bearing rock in place and 300 feet in width on each side of the center of said vein or deposit, from end to end of said claim. The general course of this claim is..... north-south..... and is situated in the..... Palmetto..... Mining District..... Santa Cruz..... County, Arizona, about 1000 feet east of the..... Ventura Mine.....

(Write on above lines the distance and direction the claim is from some permanent and natural object, such as a mountain, peak, stream, etc.)

This claim runs from the discovery monument, or stake on which the notice is posted, 10 feet in a northerly direction to the north center end monument, or stake, and 1490 feet in a southerly direction from the aforesaid monument, or stake, to the south center end monument or stake, and is also marked by two corner monuments, or stakes, at each end of said claim, one on each side of and 300 feet from the center end monuments, or stakes, making the claim in the form of a parallelogram.

West Range Company

by/ F. T. Graybeal &

W. Lundby

Locator.

How to fill out a location notice:




NOTICE OF LOCATION



Notice is hereby given that the...COPPER KING... Mining Claim was located by...JOHN DOE AND RICHARD ROE...on this the...11th...day of...June... 1946, for mining purposes. Said claim is 1500 feet in length along this vein or deposit of mineral-bearing rock in place, and 300 feet in width on each side of the center of said vein or deposit from end to end of claim. The general course of this claim is...NORTH AND SOUTH and it is situated in the...WRIGHTON...mining district...SANTA CRUZ... County, Arizona, about ...TWO

How to fill out a location notice:



FILED IN A MC 17283

9764

STATE OF ARIZONA

County of Santa Cruz

ss.

NO.

I hereby certify, that the within instrument was filed and recorded at the request of William Lundby Oct 26th 1964 at 8:55 A.M. DOCKET NO. 56 Page 179. Witness my hand and official seal the day and year aforesaid.

G. ESPINOSA MORENO, County Recorder

By Mary Lou Laine Deputy County Recorder

NOTICE OF LOCATION OF THE

MINING CLAIM

STATE OF ARIZONA

County.

RECEIVED B. E. M. AZ STATE OFFICE

DEC 7 1977

10:00 A.M. PHOENIX, ARIZONA

I, hereby certify that I am a locator of the within named claim and that the location work was performed thereon within 90 days from the date of location, to the full amount and in the manner required by law.

WITNESS My hand and seal this... day of... 19... (Seal)

This claim is a re-location of an abandoned mining claim known as the

Mining Claim. (When you re-locate an old claim do not fail to write the name of the old claim on the above blank line.)

MC 17303

PHOTOSTATED

INDEXED

NOTICE OF LOCATION

DOCK 356 PAGE 180

FILED IN A MC 17283

NOTICE IS HEREBY GIVEN That the West #180 Mining Claim was located by West Range Company on this 24th day of October, 1964, for mining purposes. Said claim is 1500 feet in length along the vein or deposit of mineral-bearing rock in place and 300 feet in width on each side of the center of said vein or deposit, from end to end of said claim. The general course of this claim is north-south and is situated in the Palmetto Mining District Santa Cruz County, Arizona, about 1000 feet east of the lower Ventura mine adit.

(Write on above lines the distance and direction the claim is from some permanent and natural object, such as a mountain, peak, stream, etc.)

This claim runs from the discovery monument, or stake on which the notice is posted, 10 feet in a southerly direction to the south center end monument, or stake, and 1490 feet in a northerly direction from the aforesaid monument, or stake, to the north center end monument or stake, and is also marked by two corner monuments, or stakes, at each end of said claim, one on each side of and 300 feet from the center end monuments, or stakes, making the claim in the form of a parallelogram.

West Range Company by/ F. T. Graybeal & W. Lundby Locator.

How to fill out a location notice:

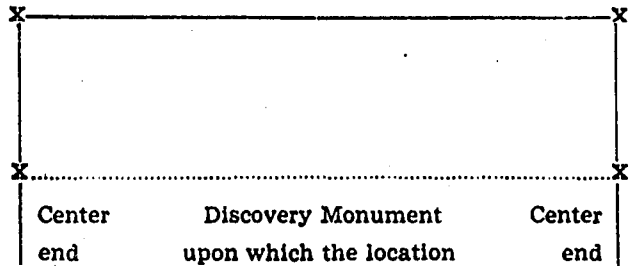


NOTICE OF LOCATION



Notice is hereby given that the COPPER KING Mining Claim was located by JOHN DOE AND RICHARD ROE on this the 11th day of June, 1946, for mining purposes. Said claim is 1500 feet in length along this vein or deposit of mineral-bearing rock in place, and 300 feet in width on each side of the center of said vein or deposit from end to end of claim. The general course of this claim is NORTH AND SOUTH and it is situated in the WRIGHTON mining district SANTA CRUZ County, Arizona, about TWO MILES SOUTHEAST FROM ROCK PEAK. This claim runs from the discovery monument or stake,

How to fill out a location notice:



STATE OF ARIZONA County of Santa Cruz

NO. 9765

I hereby certify that the within instrument was filed and recorded at the request of William Lundby Oct 26, 1964 at 8:55 A.M. DOCKET NO. 56 Page 180. Witness my hand and official seal the day and year aforesaid.

MSPINOSA MORENO, County Recorder

By Mary Lou Sainy Deputy County Recorder

NOTICE OF LOCATION
OF THE

MINING CLAIM

RECEIVED
B. L. M. AZ STATE OFFICE

DEC 7 1977

10:00 A.M.
PHOENIX, ARIZONA

STATE OF ARIZONA

ss. }
County.

I, _____
hereby certify that I am a locator of the within
named claim and that the location work was per-
formed thereon within 90 days from the date of
location, to the full amount and in the manner
required by law.

WITNESS My hand and seal this _____
day of _____, 19____
(Seal)

This claim is a re-location of an abandoned
mining claim known as the _____

Mining Claim. (When you re-locate an old claim
do not fail to write the name of the old claim on
the above blank line.)

17304

NOTICE OF LOCATION

INDEXED

PHOTOSTATED

DOCK 056 PAGE 181

NOTICE IS HEREBY GIVEN That the West #181 Mining
Claim was located by West Range Company
on this 24th day of October, 1964, for mining purposes. Said claim
is 1500 feet in length along the vein or deposit of mineral-bearing rock in place and 300 feet in width on each
side of the center of said vein or deposit, from end to end of said claim. The general course of this claim is
north-south
and is situated in the Palmetto Mining District
Santa Cruz County, Arizona, about 1600 feet east of the
lower Ventura mine adit.

(Write on above lines the distance and direction the claim is from some permanent and natural object, such
as a mountain, peak, stream, etc.)

This claim runs from the discovery monument, or stake on which the notice is posted, 10
feet in a northerly direction to the north center
end monument, or stake, and 1490 feet in a southerly direction from
the aforesaid monument, or stake, to the south center end monument
or stake, and is also marked by two corner monuments, or stakes, at each end of said claim, one on each side
of and 300 feet from the center end monuments, or stakes, making the claim in the form of a parallelogram.

West Range Company
by F. T. Graybeal &
W. Lundby
Locator.

How to fill out a location notice:




NOTICE OF LOCATION



Notice is hereby given that the COPPER KING
Mining Claim was located by JOHN DOE AND RICH-
ARD ROE on this the 11th day of June, 1946,
for mining purposes. Said claim is 1500 feet in length
along this vein or deposit of mineral-bearing rock in
place, and 300 feet in width on each side of the center
of said vein or deposit from end to end of claim. The
general course of this claim is NORTH AND SOUTH
and it is situated in the WRIGHTON mining district
County, Arizona, about TWO

How to fill out a location notice:



9766

STATE OF ARIZONA) SS.
County of Santa Cruz)

NO. _____

I hereby certify that the within instrument was filed and recorded at the request of
William Lundby Oct 26, 1964 at 8:55 A.M. DOCKET NO. 56 Page 181.
Witness my hand and official seal the day and year aforesaid.

G. ESPINOSA MORENO, County Recorder

By Mary Lou Saenz
Deputy County Recorder

MAP FILED IN A MC 17283

NOTICE OF LOCATION
OF THE

MINING CLAIM

STATE OF ARIZONA

ss. }
County.

I,

hereby certify that I am a locator of the within named claim and that the location work was performed thereon within 90 days from the date of location, to the full amount and in the manner required by law.

WITNESS My hand and seal this

day of _____, 19____

(Seal)

This claim is a re-location of an abandoned mining claim known as the

Mining Claim. (When you re-locate an old claim do not fail to write the name of the old claim on the above blank line.)

RECEIVED
B. L. M. AZ STATE OFFICE

DEC 7 1977

10:00 A.M.
PHOENIX, ARIZONA

NOTICE OF LOCATION

INDEXED

DOCK 356 PAGE 182

17305
PHOTOSTATED

FILED IN A MC 17283

NOTICE IS HEREBY GIVEN That the West #182 Mining Claim was located by West Range Company on this 24th day of October, 1964, for mining purposes. Said claim is 1500 feet in length along the vein or deposit of mineral-bearing rock in place and 300 feet in width on each side of the center of said vein or deposit, from end to end of said claim. The general course of this claim is north-south and is situated in the Palmetto Mining District Santa Cruz County, Arizona, about 1600 feet east of the Ventura Mine.

(Write on above lines the distance and direction the claim is from some permanent and natural object, such as a mountain, peak, stream, etc.)

This claim runs from the discovery monument, or stake on which the notice is posted, 10 feet in a southerly direction to the south center end monument, or stake, and 1490 feet in a northerly direction from the aforesaid monument, or stake, to the north center end monument or stake, and is also marked by two corner monuments, or stakes, at each end of said claim, one on each side of and 300 feet from the center end monuments, or stakes, making the claim in the form of a parallelogram.

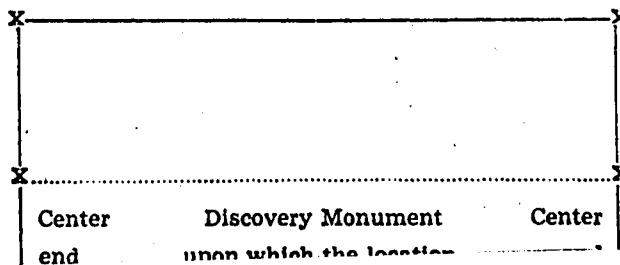
West Range Company
by/ F. T. Graybeal &
W. Lundby
Locator.

How to fill out a location notice:

NOTICE OF LOCATION

Notice is hereby given that the COPPER KING Mining Claim was located by JOHN DOE AND RICHARD ROE on this the 11th day of June, 1946, for mining purposes. Said claim is 1500 feet in length along this vein or deposit of mineral-bearing rock in place, and 300 feet in width on each side of the center of said vein or deposit from end to end of claim. The general course of this claim is NORTH AND SOUTH and it is situated in the WRIGHTON mining district SANTA CRUZ County, Arizona, about TWO MILES SOUTHEAST FROM ROCK PEAK. This claim runs from the discovery monument or stake.

How to fill out a location notice:



STATE OF ARIZONA) SS:
County of Santa Cruz)

NO. 9767

I hereby certify that the within instrument was filed and recorded at the request of William Lundby Oct. 26th A. D., 1964 at 8:55 A.M. DOCKET NO. 56 Page 182.
Witness my hand and official seal the day and year aforesaid.

G. ESPINOSA MORENO, County Recorder

By Mary Lou Saenz
Deputy County Recorder

NOTICE OF LOCATION

BOOK 360 PAGE 251

Amended location of claim West # 139

A MOC 17306

NOTICE IS HEREBY GIVEN That the West # 139 A Mining Claim was located by West Range Co on this 8th day of May, 1965, for mining purposes. Said claim is 1500 feet in length along the vein or deposit of mineral-bearing rock in place and 300 feet in width on each side of the center of said vein or deposit, from end to end of said claim. The general course of this claim is North - South and is situated in the Palmetto Mining District Santa Cruz County, Arizona, about east of adjoining claim West # 137

(Write on above lines the distance and direction the claim is from some permanent and natural object, such as a mountain, peak, stream, etc.)

This claim runs from the discovery monument, or stake on which the notice is posted, 10 feet in a due north direction to the north center end monument, or stake, and 1990 feet in a due south direction from the aforesaid monument, or stake, to the south center end monument or stake, and is also marked by two corner monuments, or stakes, at each end of said claim, one on each side of and 300 feet from the center end monuments, or stakes, making the claim in the form of a parallelogram.

RECEIVED B. L. M. AZ STATE OFFICE DEC 7 1977 10:00 A.M. PHOENIX, ARIZONA

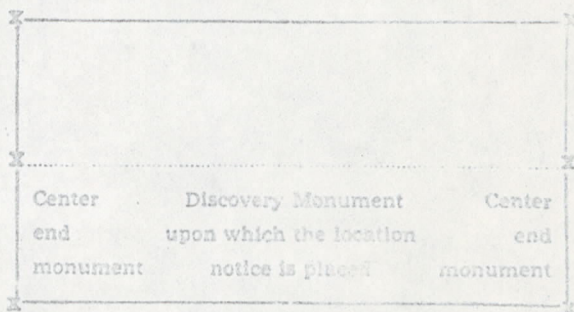
by West Range Co Fred R. Meyer Locator.

How to fill out a location notice:

NOTICE OF LOCATION

Notice is hereby given that the COPPER KING Mining Claim was located by JOHN DOE AND RICHARD ROE on this the 11th day of June, 1946, for mining purposes. Said claim is 1500 feet in length along this vein or deposit of mineral-bearing rock in place, and 300 feet in width on each side of the center of said vein or deposit from end to end of claim. The general course of this claim is NORTH AND SOUTH and it is situated in the WRIGHTON mining district SANTA CRUZ County, Arizona, about TWO MILES SOUTHEAST FROM ROCK PEAK. This claim runs from the discovery monument or stake, upon which the notice is posted, 750 feet in a SOUTHERLY direction to the SOUTHERLY center end monument, or stake, and 750 feet in a NORTHERLY direction from the aforesaid location monument, or stake, to the NORTHERLY center end monument, or stake, and is also marked by two corner monuments, or stakes, at each end of said claim, one on each side of and 300 feet from the center end monuments, or stakes, making claim in the form of a parallelogram.

How to fill out a location notice:



Stone monuments must be three feet high. Stakes must be four feet above ground and substantial, no thickness is specified.

You can record as soon as you locate if you desire to, and do your location work at any time within 90 days from date of location.

JOHN DOE, RICHARD ROE, Locators.

TUCSON BLUE PRINT CO.

MAP FILED IN A MOC 17283

STATE OF ARIZONA, County of Santa Cruz ss.

Fee No. 1896

I do hereby certify that the within instrument was filed and recorded at the request of West Range Co on May 11th, 1965, at 8:03 o'clock A. M. Docket No. 60 Page 251

Records of Santa Cruz County, Arizona.

WITNESS my hand and official seal the day and year first above written.

G. BERRIOSA MORENO, County Recorder. By Mary Lou Lamm, Deputy

NOTICE OF LOCATION

BOOK 080 PAGE 252

17307

Ammended location of claim West # A MC

NOTICE IS HEREBY GIVEN That the West # 140 A Mining Claim was located by West Range Co on this 8th day of May, 1965, for mining purposes. Said claim is 1500 feet in length along the vein or deposit of mineral-bearing rock in place and 300 feet in width on each side of the center of said vein or deposit, from end to end of said claim. The general course of this claim is

North-South and is situated in the Palmetto Mining District Santa Cruz County, Arizona, about east of & adjoining claim West # 138

(Write on above lines the distance and direction the claim is from some permanent and natural object, such as a mountain, peak, stream, etc.

This claim runs from the discovery monument, or stake on which the notice is posted, 10 feet in a due south direction to the south center end monument, or stake, and 1490 feet in a due north direction from the aforesaid monument, or stake, to the north center end monument or stake, and is also marked by two corner monuments, or stakes, at each end of said claim, one on each side of and 300 feet from the center end monuments, or stakes, making the claim in the form of a parallelogram.

RECEIVED B. L. M. AZ STATE OFFICE DEC 7 1977 10:00 A.M. PHOENIX, ARIZONA

by West Range Co Leed R Mager Locator.

How to fill out location notice:

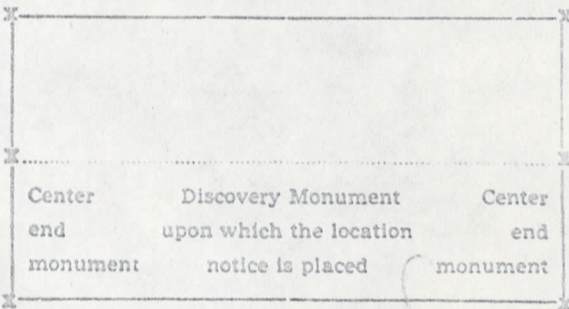
NOTICE OF LOCATION

Notice is hereby given that the COPPER KING Mining Claim was located by JOHN DOE AND RICHARD ROE on this the 11th day of June, 1946, for mining purposes. Said claim is 1500 feet in length along this vein or deposit of mineral-bearing rock in place, and 300 feet in width on each side of the center of said vein or deposit from end to end of claim. The general course of this claim is NORTH AND SOUTH and it is situated in the WRIGHTON mining district SANTA CRUZ County, Arizona, about TWO MILES SOUTHEAST FROM ROCK PEAK. This claim runs from the discovery monument or stake, upon which the notice is posted, 750 feet in a SOUTHERLY direction to the SOUTHERLY center end monument, or stake, and 750 feet in a NORTHERLY direction from the aforesaid location monument, or stake, to the NORTHERLY center end monument, or stake, and is also marked by two corner monuments, or stakes, at each end of said claim, one on each side of and 300 feet from the center end monuments, or stakes, making claim in the form of a parallelogram.

JOHN DOE, RICHARD ROE, Locators.

TUCSON BLUE PRINT CO.

How to fill out a location notice:



Stone monuments must be three feet high. Stakes must be four feet above ground and substantial, no thickness is specified.

You can record as soon as you locate if you desire to, and do your location work at any time within 90 days from date of location.

MAP FILED IN A MC 17283

STATE OF ARIZONA, County of Santa Cruz ss. I do hereby certify that the within instrument was filed and recorded at the request of West Range Co on May 7 1965 at 8:03 o'clock P.M. Docket No. 60 Page 252 Records of Santa Cruz County, Arizona. WITNESS my hand and official seal this day and year first above written. G. ESPINOSA MORENO, County Recorder. By Mary Lou Daisy Deputy

NOTICE OF LOCATION

BOOK 080 PAGE 253

Amended location of claim West # 141A MC 17308

NOTICE IS HEREBY GIVEN That the West # 141A Mining Claim was located by West Range Co on this 8th day of May 1965, for mining purposes. Said claim is 1500 feet in length along the vein or deposit of mineral-bearing rock in place and 300 feet in width on each side of the center of said vein or deposit, from end to end of said claim. The general course of this claim is North-South and is situated in the Palmetto Mining District Santa Cruz County, Arizona, about east of & adjoining claim West # 139A

(Write on above lines the distance and direction the claim is from some permanent and natural object, such as a mountain, peak, stream, etc.)

This claim runs from the discovery monument, or stake on which the notice is posted, 10 feet in a due north direction to the north center end monument, or stake, and 1490 feet in a due south direction from the aforesaid monument, or stake, to the south center end monument or stake, and is also marked by two corner monuments, or stakes, at each end of said claim, one on each side of and 300 feet from the center end monuments, or stakes, making the claim in the form of a parallelogram.

RECEIVED B. L. M. AZ STATE OFFICE DEC 7 1977 10:00 A.M. PHOENIX, ARIZONA

by West Range Co Seth R Moyer Locator.

How to fill location notice:

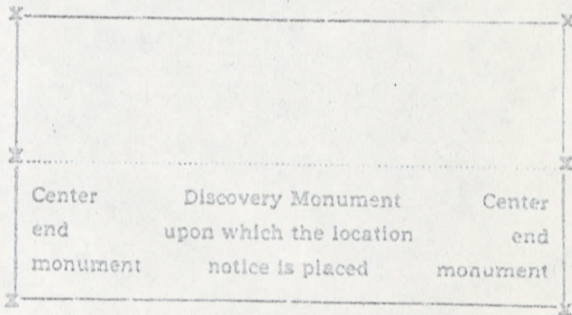
NOTICE OF LOCATION

Notice is hereby given that the COPPER KING Mining Claim was located by JOHN DOE AND RICHARD ROE on this the 11th day of June 1946, for mining purposes. Said claim is 1500 feet in length along this vein or deposit of mineral-bearing rock in place, and 300 feet in width on each side of the center of said vein or deposit from end to end of claim. The general course of this claim is NORTH AND SOUTH and it is situated in the WRIGHTON mining district SANTA CRUZ County, Arizona, about TWO MILES SOUTHEAST FROM ROCK PEAK. This claim runs from the discovery monument or stake, upon which the notice is posted, 750 feet in a SOUTHERLY direction to the SOUTHERLY center end monument, or stake, and 750 feet in a NORTHERLY direction from the aforesaid location monument, or stake, to the NORTHERLY center end monument, or stake, and is also marked by two corner monuments, or stakes, at each end of said claim, one on each side of and 300 feet from the center end monuments, or stakes, making claim in the form of a parallelogram.

JOHN DOE, RICHARD ROE, Locators.

TUCSON BLUE PRINT CO.

How to fill out a location notice:



Stone monuments must be three feet high. Stakes must be four feet above ground and substantial, no thickness is specified.

You can record as soon as you locate if you desire to, and do your location work at any time within 90 days from date of location.

MAP FILED IN A MC 17283

STATE OF ARIZONA, County of Santa Cruz ss.

Fee No. 1898

I do hereby certify that the within instrument was filed and recorded at the request of West Range Co on May 11th 1965 at 8:02 o'clock P.M. Docket No. 60 Page 253

Records of Santa Cruz County, Arizona. WITNESS my hand and official seal this day and year first above written.

G. NESSINOSA MORENO County Recorder. By Mary Ann Barry Deputy

NOTICE OF LOCATION

BOOK 060 PAGE 254

Amended location of claim West #142

AMC 17309

NOTICE IS HEREBY GIVEN That the West #142 A Mining Claim was located by West Range Co. on this 8th day of May, 1965, for mining purposes. Said claim is 1500 feet in length along the vein or deposit of mineral-bearing rock in place and 300 feet in width on each side of the center of said vein or deposit, from end to end of said claim. The general course of this claim is North-South and is situated in the Palmetto Mining District, Santa Cruz County, Arizona, about east of & adjoining claim West # 140 A

(Write on above lines the distance and direction the claim is from some permanent and natural object, such as a mountain, peak, stream, etc.

This claim runs from the discovery monument, or stake on which the notice is posted, 10 feet in a due south direction to the south center end monument, or stake, and 1490 feet in a due north direction from the aforesaid monument, or stake, to the north center end monument or stake, and is also marked by two corner monuments, or stakes, at each end of said claim, one on each side of and 300 feet from the center end monuments, or stakes, making the claim in the form of a parallelogram.

RECEIVED B. L. M. AZ STATE OFFICE

DEC 7 1977

10:00 A.M. PHOENIX, ARIZONA

by West Range Co. Seth R. Mager

Locator.

How to fill out a location notice:

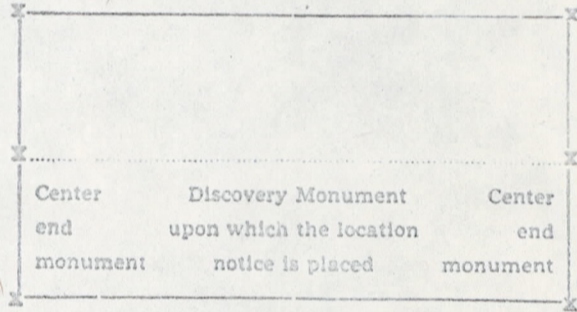
NOTICE OF LOCATION

Notice is hereby given that the COPPER KING Mining Claim was located by JOHN DOE AND RICHARD ROE on this the 11th day of June, 1946, for mining purposes. Said claim is 1500 feet in length along this vein or deposit of mineral-bearing rock in place, and 300 feet in width on each side of the center of said vein or deposit from end to end of claim. The general course of this claim is NORTH AND SOUTH and it is situated in the WRIGHTON mining district SANTA CRUZ County, Arizona, about TWO MILES SOUTHEAST FROM ROCK PEAK. This claim runs from the discovery monument or stake, upon which the notice is posted, 750 feet in a SOUTHERLY direction to the SOUTHERLY center end monument, or stake, and 750 feet in a NORTHERLY direction from the aforesaid location monument, or stake, to the NORTHERLY center end monument, or stake, and is also marked by two corner monuments, or stakes, at each end of said claim, one on each side of and 300 feet from the center end monuments, or stakes, making claim in the form of a parallelogram.

JOHN DOE, RICHARD ROE, Locators.

TUCSON BLUE PRINT CO.

How to fill out a location notice:



Stone monuments must be three feet high. Stakes must be four feet above ground and substantial, no thickness is specified.

You can record as soon as you locate if you desire to, and do your location work at any time within 90 days from date of location.

MAP FILED IN A MC 17283

STATE OF ARIZONA, County of Santa Cruz -- ss.

I do hereby certify that the within instrument was filed and recorded at the request of West Range Co. on May 11, 1965, at 8:03 o'clock A.M. Docket No. 60 Page 254

WITNESS my hand and official seal the day and year first above written.

G. ESPINOSA MORENO County Recorder, By Mary Lou Harris Deputy

NOTICE OF LOCATION

INDEXED

MICROFILMED

BOOK 057 PAGE 574

NOTICE IS HEREBY GIVEN That the West #147 F Mining Claim was located by West Range Co. on this 23 day of January, 1965, for mining purposes. Said claim is 1500 feet in length along the vein or deposit of mineral-bearing rock in place and 300 feet in width on each side of the center of said vein or deposit, from end to end of said claim. The general course of this claim is north-south and is situated in the Palmetto Mining District Santa Cruz County, Arizona, about 1000 feet due north of the Ventura mine

(Write on above lines the distance and direction the claim is from some permanent and natural object, such as a mountain, peak, stream, etc.)

This claim runs from the discovery monument, or stake on which the notice is posted, 10 feet in a due south direction to the south center end monument, or stake, and 1490 feet in a due north direction from the aforesaid monument, or stake, to the north center end monument or stake, and is also marked by two corner monuments, or stakes, at each end of said claim, one on each side of and 300 feet from the monuments, or stakes, making the claim in the form of a parallelogram.

RECEIVED B. L. M. AZ STATE OFFICE

DEC 7 1977

10:00 A.M. PHOENIX, ARIZONA

West Range Co by J.T. Graybeal

Locator.

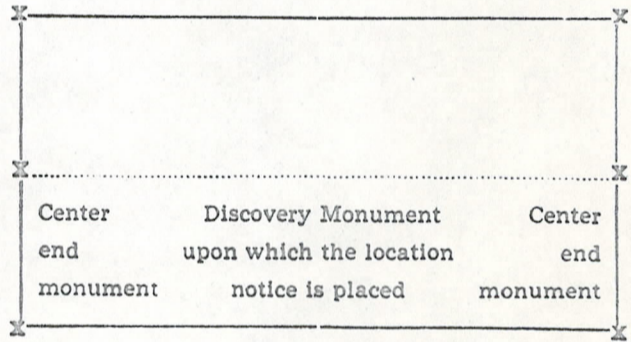
How to fill out a location notice:

NOTICE OF LOCATION

Notice is hereby given that the...COPPER KING... Mining Claim was located by...JOHN DOE AND RICHARD ROE...on this the...11th...day of...June... 1946, for mining purposes. Said claim is 1500 feet in length along this vein or deposit of mineral-bearing rock in place, and 300 feet in width on each side of the center of said vein or deposit from end to end of claim. The general course of this claim is...NORTH AND SOUTH and it is situated in the...WRIGHTON...mining district ...SANTA CRUZ... County, Arizona, about ...TWO MILES...SOUTHEAST FROM ROCK PEAK... This claim runs from the discovery monument or stake, upon which the notice is posted...750...feet in a SOUTHERLY... direction to the ...SOUTHERLY... center end monument, or stake, and ...750... feet in a ... NORTHERLY... direction from the aforesaid location monument, or stake, to the ...NORTHERLY... center end monument, or stake, and is also marked by two corner monuments, or stakes, at each end of said claim, one on each side of and 300 feet from the center end monuments, or stakes, making claim in the form of a parallelogram.

JOHN DOE, RICHARD ROE, Locators.

How to fill out a location notice:



Stone monuments must be three feet high. Stakes must be four feet above ground and substantial, no thickness is specified.

You can record as soon as you locate if you desire to, and do your location work at any time within 90 days from date of location.

STATE OF ARIZONA, County of Santa Cruz ss.

I do hereby certify that the within instrument was filed and recorded at the request of William Lundby on January 27 A. D., 1965 at 9:13 o'clock A. M. Docket No. 57 Page 574

WITNESS my hand and official seal the day and year first above written.

G. ESPINOSA MORENO, County Recorder. By Mary Lou Leming, Deputy

FILED IN A MC 17283

SPECIAL NOTE: THIS RELOCATION DOES NOT SUPERCEDE THE ORIGINAL LOCATION OF THE WEST RANGE COMPANY OR ANY OF ITS AUTHORIZED AGENTS, BUT IS HEREIN BEING RELOCATED IN ORDER TO CORRECT ANY AND ALL POSSIBLE PREVIOUS STATUTORY DISCREPANCIES.

AMC 17311
MICROFILMED

NOTICE OF LOCATION

DOCK 174 PAGE 35

NOTICE IS HEREBY GIVEN That the WEST # 107N Mining Claim was located by H. RENE' MOULINET, AGENT FOR NORANDA EXPLORATION, INC. on this 22nd day of FEBRUARY, 1974, for mining purposes. Said claim is 1500 feet in length along the vein or deposit of mineral-bearing rock in place and 300 feet in width on each side of the center of said vein or deposit, from end to end of said claim. The general course of this claim is NORTH - SOUTH and is situated in the PALMETTO Mining District SANTA CRUZ County, Arizona, about 3141 feet East and 50 feet South from the Southwest Corner of Section 35 T 22S R 15E. Gila and Salt River Base and Meridian

(Write on above lines the distance and direction the claim is from some permanent and natural object, such as a mountain, peak, stream, etc.)

This claim runs from the discovery monument, or stake on which the notice is posted, 50 feet in a NORTHERLY direction to the NORTH center end monument, or stake, and 1450 feet in a SOUTHERLY direction from the aforesaid monument, or stake, to the SOUTH center end monument or stake, and is also marked by two corner monuments, or stakes, at each end of said claim, one on each side of and 300 feet from the center end monuments, or stakes, making the claim in the form of a parallelogram.

RECEIVED
B. L. M. AZ STATE OFFICE
DEC 7 1977

10:00 A.M.
PHOENIX, ARIZONA

How to fill out a location notice:

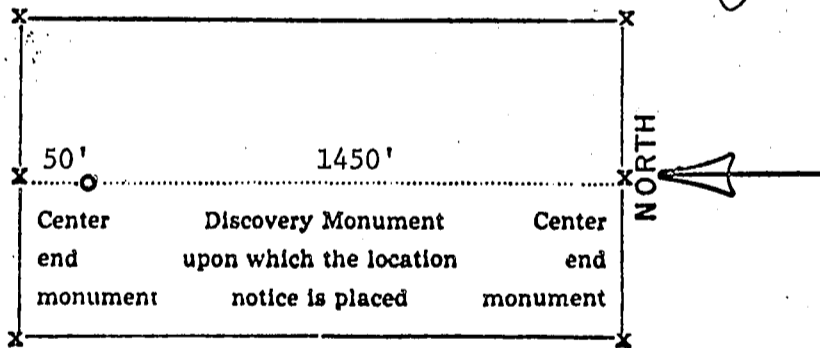
NOTICE OF LOCATION

Notice is hereby given that the COPPER KING Mining Claim was located by JOHN DOE AND RICHARD ROE on this the 11th day of June, 1946, for mining purposes. Said claim is 1500 feet in length along this vein or deposit of mineral-bearing rock in place, and 300 feet in width on each side of the center of said vein or deposit from end to end of claim. The general course of this claim is NORTH AND SOUTH and it is situated in the WRIGHTON mining district SANTA CRUZ County, Arizona, about TWO MILES SOUTHEAST FROM ROCK PEAK. This claim runs from the discovery monument or stake, upon which the notice is posted, 750 feet in a SOUTHERLY direction to the SOUTHERLY center end monument, or stake, and 750 feet in a NORTHERLY direction from the aforesaid location monument, or stake, to the NORTHERLY center end monument, or stake, and is also marked by two corner monuments, or stakes, at each end of said claim, one on each side of and 300 feet from the center end monuments, or stakes, making claim in the form of a parallelogram.

JOHN DOE,
RICHARD ROE,
Locators.

NORANDA EXPLORATION, INC.
P. O. BOX 50326, TUCSON, ARIZONA 85705
H. RENE' MOULINET, AGENT Locator.

How to fill out a location notice:



Stone monuments must be three feet high. Stakes must be four feet above ground and substantial, no thickness is specified.

You can record as soon as you locate if you desire to, and do your location work at any time within 90 days from date of location.

FEE NO. 7350
I do hereby certify that the within instrument was filed and recorded at the request of H. Rene Moulinet on MAY 22 1974 A. D., 1974 at 8:01 o'clock A. M. Docket No. 174 Page 35

STATE OF ARIZONA, County of Santa Cruz - SS.

Records of Santa Cruz County, Arizona.

WITNESS my hand and official seal the day and year first above written.

G. ESPINOSA MORENO, COUNTY RECORDER

By Laura L. Fontes Deputy

FILED IN AMC 17283

SPECIAL NOTE: THIS RELOCATION DOES NOT SUPERCEDE THE ORIGINAL LOCATION OF THE WEST RENE COMPANY OR ANY OF ITS AUTHORIZED AGENTS, BUT IS HEREIN BEING RELOCATED IN ORDER TO CORRECT ANY AND ALL POSSIBLE PREVIOUS STATUTORY DISCREPANCIES.

AMC 17312
MICROFILMED

NOTICE OF LOCATION

DOCK 174 PAGE 36

NOTICE IS HEREBY GIVEN That the WEST # 108N Mining Claim was located by H. RENE' MOULINET, AGENT FOR NORANDA EXPLORATION, INC. on this 22nd day of FEBRUARY, 1974, for mining purposes. Said claim is 1500 feet in length along the vein or deposit of mineral-bearing rock in place and 300 feet in width on each side of the center of said vein or deposit, from end to end of said claim. The general course of this claim is NORTH - SOUTH and is situated in the PALMETTO Mining District SANTA CRUZ County, Arizona, about 3141 feet East and 50 feet North from the Southwest Corner of Section 35 T 22S R 15E. Gila and Salt River Base and Meridian.

(Write on above lines the distance and direction the claim is from some permanent and natural object, such as a mountain, peak, stream, etc.)

This claim runs from the discovery monument, or stake on which the notice is posted, 50 feet in a SOUTHERLY direction to the SOUTH center end monument, or stake, and 1450 feet in a NORTHERLY direction from the aforesaid monument, or stake, to the NORTH center end monument or stake, and is also marked by two corner monuments, or stakes, at each end of said claim, one on each side of and 300 feet from the center end monuments, or stakes, making the claim in the form of a parallelogram.

RECEIVED
B. L. M. AZ STATE OFFICE
DEC 7 1977
10:00 A.M.
PHOENIX, ARIZONA

NORANDA EXPLORATION, INC.
P. O. BOX 50326, TUCSON, ARIZONA 85705
H. RENE' MOULINET Locator.

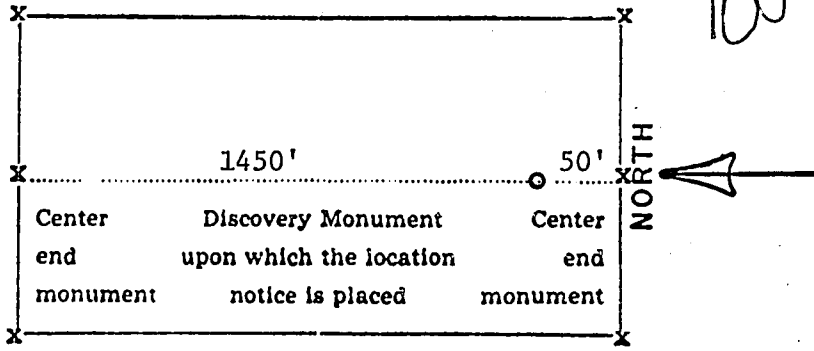
How to fill out location notice:

NOTICE OF LOCATION

Notice is hereby given that the COPPER KING Mining Claim was located by JOHN DOE AND RICHARD ROE on this the 11th day of June, 1946, for mining purposes. Said claim is 1500 feet in length along this vein or deposit of mineral-bearing rock in place, and 300 feet in width on each side of the center of said vein or deposit from end to end of claim. The general course of this claim is NORTH AND SOUTH and it is situated in the WRIGHTON mining district SANTA CRUZ County, Arizona, about TWO MILES SOUTHEAST FROM ROCK PEAK. This claim runs from the discovery monument or stake, upon which the notice is posted, 750 feet in a SOUTHERLY direction to the SOUTHERLY center end monument, or stake, and 750 feet in a NORTHERLY direction from the aforesaid location monument, or stake, to the NORTHERLY center end monument, or stake, and is also marked by two corner monuments, or stakes, at each end of said claim, one on each side of and 300 feet from the center end monuments, or stakes, making claim in the form of a parallelogram.

JOHN DOE,
RICHARD ROE,
Locators.

How to fill out a location notice:



Stone monuments must be three feet high. Stakes must be four feet above ground and substantial, no thickness is specified.

You can record as soon as you locate if you desire to, and do your location work at any time within 90 days from date of location.

FEE NO. 7351


STATE OF ARIZONA, County of Santa Cruz - SS.
I do hereby certify that the within instrument was filed and recorded at the request of H. Rene Moulinet on MAY 22 1974 A. D., 1974 at 8:01 o'clock A. M. Docket No. 174 Page 36

Records of Santa Cruz County, Arizona.

WITNESS my hand and official seal the day and year first above written.

G. ESPINOSA MORENO, COUNTY RECORDER

By Laura L. Fontes Deputy



FILED IN A MC 17283

SPECIAL NOTE: THIS RELOCATION DOES NOT SUPERCEDE THE ORIGINAL LOCATION OF THE WEST RIFE COMPANY OR ANY OF ITS AUTHORIZED AGENTS, BUT IS HEREIN BEING RELOCATED IN ORDER TO CORRECT ANY AND ALL POSSIBLE PREVIOUS STATUTORY DISCREPANCIES.

MICROFILMED

NOTICE OF LOCATION

DOCK 174 PAGE 37
A MC 17313

NOTICE IS HEREBY GIVEN That the WEST # 109N Mining Claim was located by H. RENE' MOULINET, AGENT FOR NORANDA EXPLORATION, INC. on this 22nd day of FEBRUARY, 1974, for mining purposes. Said claim is 1500 feet in length along the vein or deposit of mineral-bearing rock in place and 300 feet in width on each side of the center of said vein or deposit, from end to end of said claim. The general course of this claim is NORTH - SOUTH and is situated in the PALMETTO Mining District SANTA CRUZ County, Arizona, about 3731 feet East and 50 feet South from the Southwest Corner of Section 35 T 22S R 15E. Gila and Salt River Base and Meridian.

(Write on above lines the distance and direction the claim is from some permanent and natural object, such as a mountain, peak, stream, etc.)

This claim runs from the discovery monument, or stake on which the notice is posted, 50 feet in a NORTHERLY direction to the NORTH center end monument, or stake, and 1450 feet in a SOUTHERLY direction from the aforesaid monument, or stake, to the SOUTH center end monument or stake, and is also marked by two corner monuments, or stakes, at each end of said claim, one on each side of and 300 feet from the center end monuments, or stakes, making the claim in the form of a parallelogram.

RECEIVED
B. L. M. AZ STATE OFFICE
DEC 7 1977
10:00 A.M.
PHOENIX, ARIZONA

NORANDA EXPLORATION, INC.
P. O. BOX 50326, TUCSON, ARIZONA 85705
H. RENE' MOULINET, AGENT Locator.

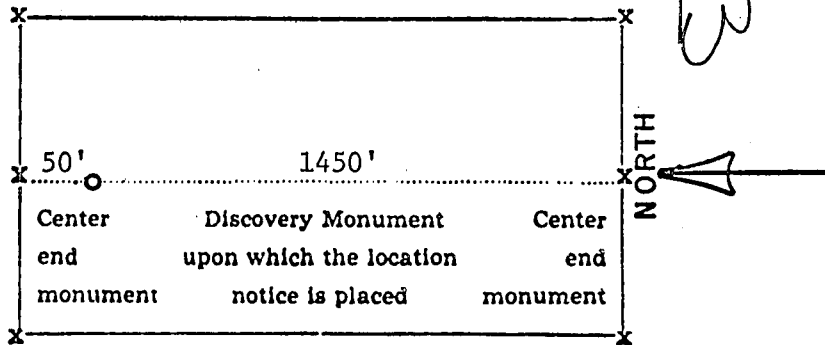
How to fill out a location notice:

NOTICE OF LOCATION

Notice is hereby given that the COPPER KING Mining Claim was located by JOHN DOE AND RICHARD ROE on this the 11th day of June, 1946, for mining purposes. Said claim is 1500 feet in length along this vein or deposit of mineral-bearing rock in place, and 300 feet in width on each side of the center of said vein or deposit from end to end of claim. The general course of this claim is NORTH AND SOUTH and it is situated in the WRIGHTON mining district SANTA CRUZ County, Arizona, about TWO MILES SOUTHEAST FROM ROCK PEAK. This claim runs from the discovery monument or stake, upon which the notice is posted 750 feet in a SOUTHERLY direction to the SOUTHERLY center end monument, or stake, and 750 feet in a NORTHERLY direction from the aforesaid location monument, or stake, to the NORTHERLY center end monument, or stake, and is also marked by two corner monuments, or stakes, at each end of said claim, one on each side of and 300 feet from the center end monuments, or stakes, making claim in the form of a parallelogram.

JOHN DOE,
RICHARD ROE,
Locators.

How to fill out a location notice:



Stone monuments must be three feet high. Stakes must be four feet above ground and substantial, no thickness is specified.

You can record as soon as you locate if you desire to, and do your location work at any time within 90 days from date of location.

FEE NO. 7352

STATE OF ARIZONA, County of Santa Cruz - SS.


I do hereby certify that the within instrument was filed and recorded at the request of H. Rene' Moulinet on MAY 22 1974 A. D., 1974 at 8:01 o'clock A. M. Docket No. 174 Page 37

Records of Santa Cruz County, Arizona.

WITNESS my hand and official seal the day and year first above written.

G. ESPINOSA MORENO, COUNTY RECORDER

By Laura C. Dantes
Deputy



FILED IN A MC 17283

SPECIAL NOTE: THIS RELOCATION DOES NOT SUPERCEDE THE ORIGINAL LOCATION OF THE WEST E COMPANY OR ANY OF ITS AUTHORIZED AGENTS, BUT IS HEREIN BEING RELOCATED IN ORDER TO CORRECT ANY AND ALL POSSIBLE PREVIOUS STATUTORY DISCREPANCIES.

NOTICE OF LOCATION

INDEX MICROFILMED

DOCK 174 PAGE 38

AMC 17314 Mining

NOTICE IS HEREBY GIVEN That the WEST # 110N Claim was located by H. RENE' MOULINET, AGENT FOR NORANDA EXPLORATION, INC. on this 22nd day of FEBRUARY, 1974, for mining purposes. Said claim is 1500 feet in length along the vein or deposit of mineral-bearing rock in place and 300 feet in width on each side of the center of said vein or deposit, from end to end of said claim. The general course of this claim is NORTH - SOUTH and is situated in the PALMETTO Mining District SANTA CRUZ County, Arizona, about 3731 feet East and 50 feet North from the Southwest Corner of Section 35 T 22S R 15E. Gila and Salt River Base and Meridian.

(Write on above lines the distance and direction the claim is from some permanent and natural object, such as a mountain, peak, stream, etc.)

This claim runs from the discovery monument, or stake on which the notice is posted, 50 feet in a SOUTHERLY direction to the SOUTH center end monument, or stake, and 1450 feet in a NORTHERLY direction from the aforesaid monument, or stake, to the NORTH center end monument or stake, and is also marked by two corner monuments, or stakes, at each end of said claim, one on each side of and 300 feet from the center end monuments, or stakes, making the claim in the form of a parallelogram.

RECEIVED B. L. M. AZ STATE OFFICE DEC 7 1977

NORANDA EXPLORATION, INC. P. O. BOX 50326, TUCSON, ARIZONA 85705

H. RENE' MOULINET, AGENT Locator.

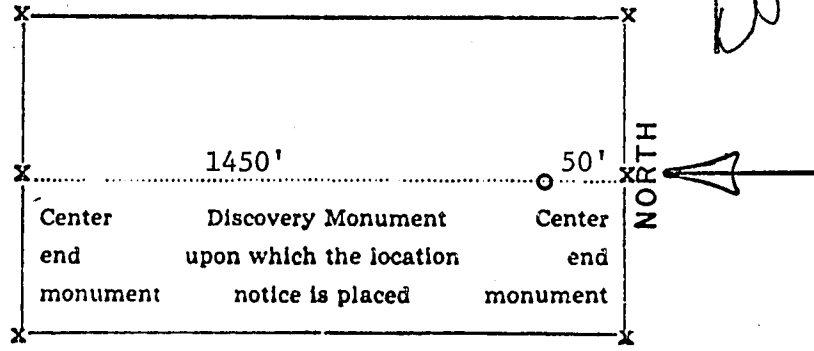
How to fill out a location notice: 10:00 A.M. PHOENIX, ARIZONA

NOTICE OF LOCATION

Notice is hereby given that the COPPER KING Mining Claim was located by JOHN DOE AND RICHARD ROE on this the 11th day of June, 1946, for mining purposes. Said claim is 1500 feet in length along this vein or deposit of mineral-bearing rock in place, and 300 feet in width on each side of the center of said vein or deposit from end to end of claim. The general course of this claim is NORTH AND SOUTH and it is situated in the WRIGHTON mining district SANTA CRUZ County, Arizona, about TWO MILES SOUTHEAST FROM ROCK PEAK. This claim runs from the discovery monument or stake, upon which the notice is posted 750 feet in a SOUTHERLY direction to the SOUTHERLY center end monument, or stake, and 750 feet in a NORTHERLY direction from the aforesaid location monument, or stake, to the NORTHERLY center end monument, or stake, and is also marked by two corner monuments, or stakes, at each end of said claim, one on each side of and 300 feet from the center end monuments, or stakes, making claim in the form of a parallelogram.

JOHN DOE, RICHARD ROE, Locators.

How to fill out a location notice:




Stone monuments must be three feet high. Stakes must be four feet above ground and substantial, no thickness is specified.

You can record as soon as you locate if you desire to, and do your location work at any time within 90 days from date of location.

FEE NO. 7353

STATE OF ARIZONA, County of Santa Cruz - SS. I do hereby certify that the within instrument was filed and recorded at the request of H. Rene' Moulinet on MAY 22 1974 A. D., 1974 at 8:01 o'clock P. M. Docket No. 174 Page 38 Records of Santa Cruz County, Arizona.

WITNESS my hand and official seal the day and year first above written. G. ESPINOSA MORENO, COUNTY RECORDER By Laura L. Fontes Deputy



FILED IN A MC 17283

SPECIAL NOTE: THIS RELOCATION DOES NOT SUPERCEDE THE ORIGINAL LOCATION OF THE WEST RANGE COMPANY OR ANY OF ITS AUTHORIZED AGENTS, BUT IS HEREIN BEING RELOCATED IN ORDER TO CORRECT ANY AND ALL POSSIBLE PREVIOUS STATUTORY DISCREPANCIES.

MICROFILMED

NOTICE OF LOCATION

DOCK 174 PAGE 39
A MC 17315

NOTICE IS HEREBY GIVEN That the WEST # 111N Mining Claim was located by H. RENE' MOULINET, AGENT FOR NORANDA EXPLORATION, INC. on this 22nd day of FEBRUARY, 1974, for mining purposes. Said claim is 1500 feet in length along the vein or deposit of mineral-bearing rock in place and 300 feet in width on each side of the center of said vein or deposit, from end to end of said claim. The general course of this claim is NORTH - SOUTH and is situated in the PALMETTO Mining District SANTA CRUZ County, Arizona, about 4321 feet East and 50 feet South from the Southwest Corner of Section 35 T 22S R 15E. Gila and Salt River Base and Meridian.

(Write on above lines the distance and direction the claim is from some permanent and natural object, such as a mountain, peak, stream, etc.)

This claim runs from the discovery monument, or stake on which the notice is posted, 50 feet in a NORTHERLY direction to the NORTH center end monument, or stake, and 1450 feet in a SOUTHERLY direction from the aforesaid monument, or stake, to the SOUTH center end monument or stake, and is also marked by two corner monuments, or stakes, at each end of said claim, one on each side of and 300 feet from the center end monuments, or stakes, making the claim in the form of a parallelogram.

RECEIVED
B. L. M. AZ STATE OFFICE

DEC 7 1977

10:00 A.M.
PHOENIX, ARIZONA

How to fill out a location notice:

NOTICE OF LOCATION

Notice is hereby given that the COPPER KING Mining Claim was located by JOHN DOE AND RICHARD ROE on this the 11th day of June, 1946, for mining purposes. Said claim is 1500 feet in length along this vein or deposit of mineral-bearing rock in place, and 300 feet in width on each side of the center of said vein or deposit from end to end of claim. The general course of this claim is NORTH AND SOUTH and it is situated in the WRIGHTON mining district SANTA CRUZ County, Arizona, about TWO MILES SOUTHEAST FROM ROCK PEAK. This claim runs from the discovery monument or stake, upon which the notice is posted, 750 feet in a SOUTHERLY direction to the SOUTHERLY center end monument, or stake, and 750 feet in a NORTHERLY direction from the aforesaid location monument, or stake, to the NORTHERLY center end monument, or stake, and is also marked by two corner monuments, or stakes, at each end of said claim, one on each side of and 300 feet from the center end monuments, or stakes, making claim in the form of a parallelogram.

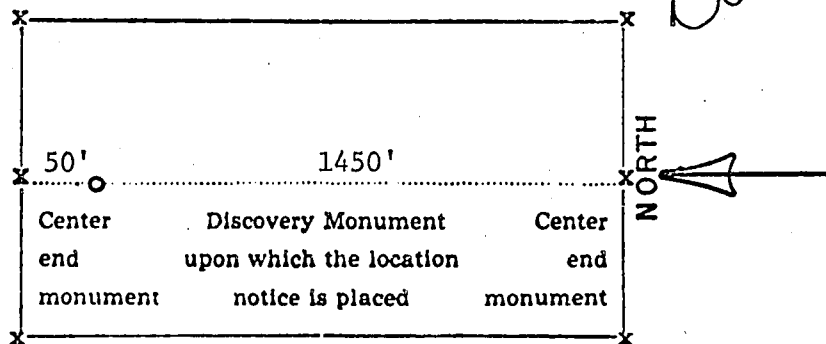
JOHN DOE,
RICHARD ROE,
Locators

NORANDA EXPLORATION, INC.

P. O. BOX 50326, TUCSON, ARIZONA 85705

H. RENE' MOULINET, AGENT Locator.

How to fill out a location notice:



Stone monuments must be three feet high. Stakes must be four feet above ground and substantial, no thickness is specified.

You can record as soon as you locate if you desire to, and do your location work at any time within 90 days from date of location

FEE NO. 7354

STATE OF ARIZONA, County of Santa Cruz - SS.


I do hereby certify that the within instrument was filed and recorded at the request of H. Rene' Moulinet on MAY 22 1974 A. D., 1974 at 5:01 o'clock PM M. Docket No. 174 Page 39

Records of Santa Cruz County, Arizona.

WITNESS my hand and official seal the day and year first above written.

G. ESPINOSA MORENO, COUNTY RECORDER

By Laura C. Pontes
Deputy



FILED IN A MC 17283

SPECIAL NOTE: THIS RELOCATION DOES NOT SUPERCEDE THE ORIGINAL LOCATION OF THE WEST #112N COMPANY OR ANY OF ITS AUTHORIZED AGENTS, BUT IS HEREIN BEING RELOCATED IN ORDER TO CORRECT ANY AND ALL POSSIBLE PREVIOUS STATUTORY DISCREPANCIES.

MICROFILMED

NOTICE OF LOCATION

DOCK 174 PAGE 40

AMC 17316 Mining

NOTICE IS HEREBY GIVEN That the WEST # 112N Claim was located by H. RENE' MOULINET, AGENT FOR NORANDA EXPLORATION, INC. on this 22nd day of FEBRUARY, 1974, for mining purposes. Said claim is 1500 feet in length along the vein or deposit of mineral-bearing rock in place and 300 feet in width on each side of the center of said vein or deposit, from end to end of said claim. The general course of this claim is NORTH - SOUTH and is situated in the PALMETTO Mining District SANTA CRUZ County, Arizona, about 4321 feet East and 50 feet North from the Southwest Corner of Section 35 T 22S R 15E. Gila and Salt River Base and Meridian.

(Write on above lines the distance and direction the claim is from some permanent and natural object, such as a mountain, peak, stream, etc.)

This claim runs from the discovery monument, or stake on which the notice is posted, 50 feet in a SOUTHERLY direction to the SOUTH center end monument, or stake, and 1450 feet in a NORTHERLY direction from the aforesaid monument, or stake, to the NORTH center end monument or stake, and is also marked by two corner monuments, or stakes, at each end of said claim, one on each side of and 300 feet from the center end monuments, or stakes, making the claim in the form of a parallelogram.

RECEIVED
B. L. M. AZ STATE OFFICE

DEC 7 1977

10:00 A.M.
PHOENIX, ARIZONA

NORANDA EXPLORATION, INC.

P. O. BOX 50326, TUCSON, ARIZONA 85705

H. RENE' MOULINET, AGENT Locator.

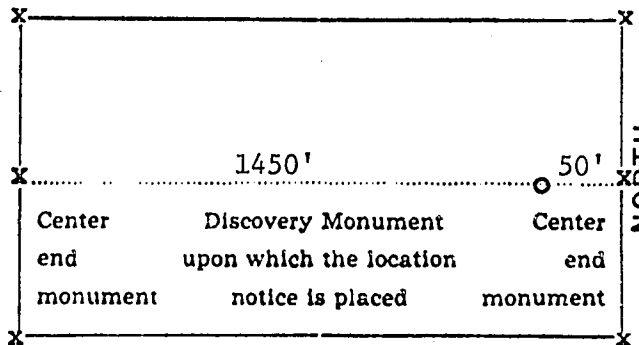
How to fill out a location notice:

NOTICE OF LOCATION

Notice is hereby given that the COPPER KING Mining Claim was located by JOHN DOE AND RICHARD ROE on this the 11th day of June, 1946, for mining purposes. Said claim is 1500 feet in length along this vein or deposit of mineral-bearing rock in place, and 300 feet in width on each side of the center of said vein or deposit from end to end of claim. The general course of this claim is NORTH AND SOUTH and it is situated in the WRIGHTON mining district SANTA CRUZ County, Arizona, about TWO MILES SOUTHEAST FROM ROCK PEAK. This claim runs from the discovery monument or stake, upon which the notice is posted, 750 feet in a SOUTHERLY direction to the SOUTHERLY center end monument, or stake, and 750 feet in a NORTHERLY direction from the aforesaid location monument, or stake, to the NORTHERLY center end monument, or stake, and is also marked by two corner monuments, or stakes, at each end of said claim, one on each side of and 300 feet from the center end monuments, or stakes, making claim in the form of a parallelogram.

JOHN DOE,
RICHARD ROE,
Locators.

How to fill out a location notice:



Stone monuments must be three feet high. Stakes must be four feet above ground and substantial, no thickness is specified.

You can record as soon as you locate if you desire to, and do your location work at any time within 90 days from date of location.

FEE NO. 7355

STATE OF ARIZONA, County of Santa Cruz - SS.


I do hereby certify that the within instrument was filed and recorded at the request of H. Rene' Moulinet on MAY 22 1974 A. D., 1974 at 8:01 o'clock A. M. Docket No. 174 Page 40

Records of Santa Cruz County, Arizona.

WITNESS my hand and official seal the day and year first above written.

G. ESPINOSA MORENO, COUNTY RECORDER

By Laura G. Dantes Deputy



FILED IN A.M.C. 17283

SPECIAL NOTE: THIS RELOCATION DOES NOT SUPERCEDE THE ORIGINAL LOCATION OF THE WEST ~~THE~~ COMPANY OR ANY OF ITS AUTHORIZED AGENTS, BUT IS HEREIN ~~BEING~~ RELOCATED IN ORDER TO CORRECT ANY AND ALL POSSIBLE PREVIOUS STATUTORY DISCREPANCIES.

INDEXED MICROFILMED

NOTICE OF LOCATION

DOCK 174 PAGE 41
 A MC 17317

NOTICE IS HEREBY GIVEN That the WEST # 113N Mining Claim was located by H. RENE' MOULINET, AGENT FOR NORANDA EXPLORATION, INC. on this 22nd day of FEBRUARY, 1974, for mining purposes. Said claim is 1500 feet in length along the vein or deposit of mineral-bearing rock in place and 300 feet in width on each side of the center of said vein or deposit, from end to end of said claim. The general course of this claim is NORTH - SOUTH and is situated in the PALMETTO Mining District SANTA CRUZ County, Arizona, about 4911 feet East and 50 feet South from the Southwest Corner of Section 35 T 22S R 15E. Gila and Salt River Base and Meridian.

(Write on above lines the distance and direction the claim is from some permanent and natural object, such as a mountain, peak, stream, etc.)

This claim runs from the discovery monument, or stake on which the notice is posted, 50 feet in a NORTHERLY direction to the NORTH center end monument, or stake, and 1450 feet in a SOUTHERLY direction from the aforesaid monument, or stake, to the SOUTH center end monument or stake, and is also marked by two corner monuments, or stakes, at each end of said claim, one on each side of and 300 feet from the center end monuments, or stakes, making the claim in the form of a parallelogram.

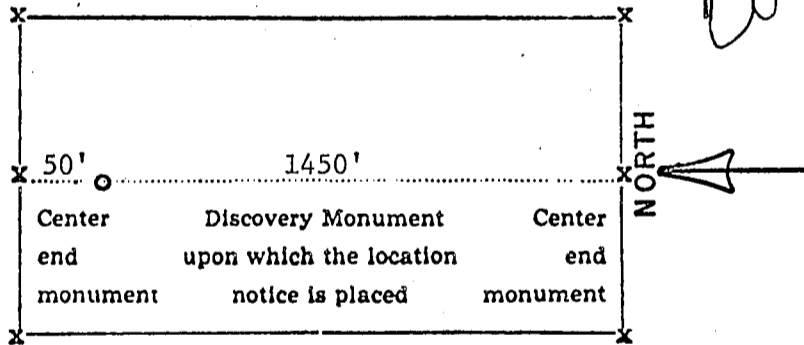
RECEIVED
 B. L. M. AZ STATE OFFICE
 DEC 7 1977

NORANDA EXPLORATION, INC.
 P. O. BOX 50326, TUCSON, ARIZONA 85705
 H. RENE' MOULINET, AGENT Locator.

How to fill out a location notice:
 PHOENIX, ARIZONA

How to fill out a location notice:

NOTICE OF LOCATION



Notice is hereby given that the COPPER KING... Mining Claim was located by JOHN DOE AND RICHARD ROE... on this the 11th... day of June... 1946, for mining purposes. Said claim is 1500 feet in length along this vein or deposit of mineral-bearing rock in place, and 300 feet in width on each side of the center of said vein or deposit from end to end of claim. The general course of this claim is NORTH AND SOUTH and it is situated in the WRIGHTON... mining district SANTA CRUZ... County, Arizona, about TWO MILES... SOUTHEAST FROM ROCK PEAK... This claim runs from the discovery monument or stake, upon which the notice is posted, 750 feet in a SOUTHERLY... direction to the SOUTHERLY... center end monument, or stake, and 750 feet in a NORTHERLY... direction from the aforesaid location monument, or stake, to the NORTHERLY... center end monument, or stake, and is also marked by two corner monuments, or stakes, at each end of said claim, one on each side of and 300 feet from the center end monuments, or stakes, making claim in the form of a parallelogram.

JOHN DOE,
 RICHARD ROE,
 Locators

Stone monuments must be three feet high. Stakes must be four feet above ground and substantial, no thickness is specified.

You can record as soon as you locate if you desire to, and do your location work at any time within 90 days from date of location.

FEE NO. 7356

STATE OF ARIZONA, County of Santa Cruz - SS.


I do hereby certify that the within instrument was filed and recorded at the request of H. Rene' Moulinet on MAY 22 1974 A. D., 1974 at 8:01 o'clock A. M. Docket No. 174 Page 41

Records of Santa Cruz County, Arizona.

WITNESS my hand and official seal the day and year first above written.

G. ESPINOSA MORENO, COUNTY RECORDER

By [Signature] Deputy



CAP FILED IN A MC 17317

SPECIAL NOTE: THIS RELOCATION DOES NOT SUPERCEDE THE ORIGINAL LOCATION OF THE WEST RANCE COMPANY OR ANY OF ITS AUTHORIZED AGENTS, BUT IS HEREIN BEING RELOCATED IN ORDER TO CORRECT ANY AND ALL POSSIBLE PREVIOUS STATUTORY DISCREPANCIES.

INDEXED

MICROFILMED

NOTICE OF LOCATION

BOOK 174 PAGE 42
17318
A MC

NOTICE IS HEREBY GIVEN That the WEST # 114N Mining Claim was located by H. RENE' MOULINET, AGENT FOR NORANDA EXPLORATION, INC. on this 22nd day of FEBRUARY, 1974, for mining purposes. Said claim is 1500 feet in length along the vein or deposit of mineral-bearing rock in place and 300 feet in width on each side of the center of said vein or deposit, from end to end of said claim. The general course of this claim is NORTH - SOUTH and is situated in the PALMETTO Mining District SANTA CRUZ County, Arizona, about 4911 Feet East and 50 Feet North from the Southwest Corner of Section 35 T 22S R 15E. Gila and Salt River Base and Meridian.

(Write on above lines the distance and direction the claim is from some permanent and natural object, such as a mountain, peak, stream, etc.)

This claim runs from the discovery monument, or stake on which the notice is posted, 50 feet in a SOUTHERLY direction to the SOUTH center end monument, or stake, and 1450 feet in a NORTHERLY direction from the aforesaid monument, or stake, to the NORTH center end monument or stake, and is also marked by two corner monuments, or stakes, at each end of said claim, one on each side of and 300 feet from the center end monuments, or stakes, making the claim in the form of a parallelogram.

RECEIVED
B. L. M. AZ STATE OFFICE
DEC 7 1977

10:00 A.M.
PHOENIX, ARIZONA

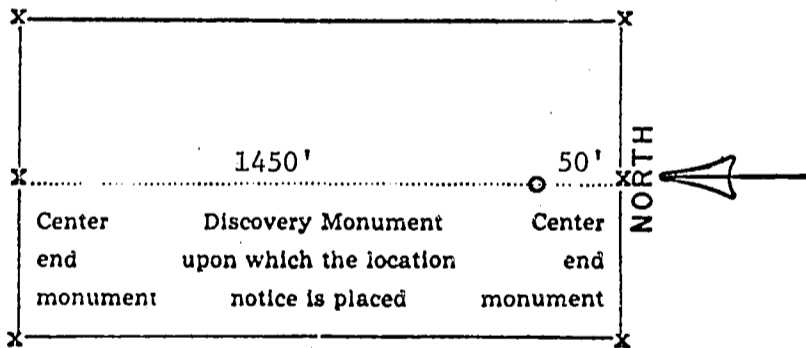
How to fill out a location notice:

NOTICE OF LOCATION

Notice is hereby given that the...COPPER KING... Mining Claim was located by... JOHN DOE AND RICHARD ROE... on this the...11th...day of...June... 1946, for mining purposes. Said claim is 1500 feet in length along this vein or deposit of mineral-bearing rock in place, and 300 feet in width on each side of the center of said vein or deposit from end to end of claim. The general course of this claim is...NORTH AND SOUTH and it is situated in the...WRIGHTON... mining district...SANTA CRUZ... County, Arizona, about...TWO MILES...SOUTHEAST FROM ROCK PEAK... This claim runs from the discovery monument or stake, upon which the notice is posted...750...feet in a SOUTHERLY... direction to the...SOUTHERLY... center end monument, or stake, and...750... feet in a... NORTHERLY... direction from the aforesaid location monument, or stake, to the...NORTHERLY... center end monument, or stake, and is also marked by two corner monuments, or stakes, at each end of said claim, one on each side of and 300 feet from the center end monuments, or stakes, making claim in the form of a parallelogram.

JOHN DOE,
RICHARD ROE,
Locators.

How to fill out a location notice:



Stone monuments must be three feet high. Stakes must be four feet above ground and substantial, no thickness is specified.

You can record as soon as you locate if you desire to, and do your location work at any time within 90 days from date of location.

FILED IN A MC 17283

FEE NO. 7357

STATE OF ARIZONA, County of Santa Cruz - SS.

I do hereby certify that the within instrument was filed and recorded at the request of H. Rene' Moulinet on MAY 22 1974 A. D., 1974 at 8:01 o'clock A. M. Docket No. 174 Page 42 Records of Santa Cruz County, Arizona.

WITNESS my hand and official seal the day and year first above written.

G. ESPINOSA MORENO, COUNTY RECORDER

By Laura G. Fontes Deputy

Official seal of Santa Cruz County, Arizona, with date MAY 22 1974 and other markings.

SPECIAL NOTE: THIS RELOCATION DOES NOT SUPERCEDE THE ORIGINAL LOCATION OF THE WEST RANGE COMPANY OR ANY OF ITS AUTHORIZED AGENTS, BUT IS HEREIN BEING RELOCATED IN ORDER TO CORRECT ANY AND ALL POSSIBLE PREVIOUS STATUTORY DISCREPANCIES.

INDEXED

MICROFILMED

NOTICE OF LOCATION

DOCK 174 PAGE 43

NOTICE IS HEREBY GIVEN That the WEST # 115N AMC 17319 Mining Claim was located by H. RENE' MOULINET, AGENT FOR NORANDA EXPLORATION, INC. on this 22nd day of FEBRUARY, 1974, for mining purposes. Said claim is 1500 feet in length along the vein or deposit of mineral-bearing rock in place and 300 feet in width on each side of the center of said vein or deposit, from end to end of said claim. The general course of this claim is NORTH - SOUTH and is situated in the PALMETTO Mining District SANTA CRUZ County, Arizona, about 5501 feet East and 100 feet South from the Southwest Corner of Section 35 T 22S R 15E. Gila and Salt River Base and Meridian.

(Write on above lines the distance and direction the claim is from some permanent and natural object, such as a mountain, peak, stream, etc.)

This claim runs from the discovery monument, or stake on which the notice is posted, 100 feet in a NORTHERLY direction to the NORTH center end monument, or stake, and 1400 feet in a SOUTHERLY direction from the aforesaid monument, or stake, to the SOUTH center end monument or stake, and is also marked by two corner monuments, or stakes, at each end of said claim, one on each side of and 300 feet from the center end monuments, or stakes, making the claim in the form of a parallelogram.

RECEIVED
B. E. M. AZ STATE OFFICE
DEC 7 1977
10:00 A.M.
PHOENIX, ARIZONA

NORANDA EXPLORATION, INC.
P. O. BOX 50326, TUCSON, ARIZONA 85705
H. Rene' Moulinet
H. RENE' MOULINET, AGENT Locator.

MAP FILED IN A MC 17283

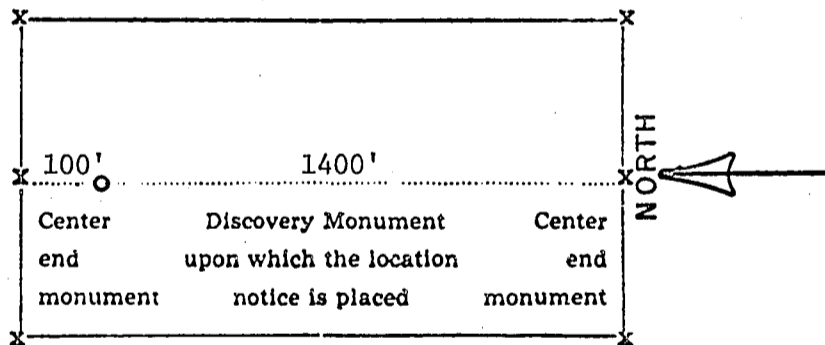
How to fill out a location notice:

NOTICE OF LOCATION

Notice is hereby given that the COPPER KING Mining Claim was located by JOHN DOE AND RICHARD ROE on this the 11th day of June, 1946, for mining purposes. Said claim is 1500 feet in length along this vein or deposit of mineral-bearing rock in place, and 300 feet in width on each side of the center of said vein or deposit from end to end of claim. The general course of this claim is NORTH AND SOUTH and it is situated in the WRIGHTON mining district SANTA CRUZ County, Arizona, about TWO MILES SOUTHEAST FROM ROCK PEAK. This claim runs from the discovery monument or stake, upon which the notice is posted, 750 feet in a SOUTHERLY direction to the SOUTHERLY center end monument, or stake, and 750 feet in a NORTHERLY direction from the aforesaid location monument, or stake, to the NORTHERLY center end monument, or stake, and is also marked by two corner monuments, or stakes, at each end of said claim, one on each side of and 300 feet from the center end monuments, or stakes, making claim in the form of a parallelogram.

JOHN DOE,
RICHARD ROE,
Locators.

How to fill out a location notice:



Stone monuments must be three feet high. Stakes must be four feet above ground and substantial, no thickness is specified.


You can record as soon as you locate if you desire to, and do your location work at any time within 90 days from date of location.

FEE NO. 7358

STATE OF ARIZONA, County of Santa Cruz - SS.
I do hereby certify that the within instrument was filed and recorded at the request of H. Rene' Moulinet on MAY 22 1974 A. D., 1974 at 8:01 o'clock A. M. Docket No. 174 Page 43
Records of Santa Cruz County, Arizona.

WITNESS my hand and official seal the day and year first above written.
G. ESPINOSA MORENO, COUNTY RECORDER

By Laura A. Fontes
Deputy



SPECIAL NOTE: THIS RELOCATION DOES NOT SUPERCEDE THE ORIGINAL LOCATION OF THE WEST R. COMPANY OR ANY OF ITS AUTHORIZED AGENTS, BUT IS HEREIN BEING RELOCATED IN ORDER TO CORRECT ANY AND ALL POSSIBLE PREVIOUS STATUTORY DISCREPANCIES.

INDEXED

MICROFILMED

NOTICE OF LOCATION

DOCK 174 PAGE 44

NOTICE IS HEREBY GIVEN That the WEST # 116N A MC 17320 Mining Claim was located by H. RENE MOULINET, AGENT FOR NORANDA EXPLORATION, INC. on this 22nd day of FEBRUARY, 1974, for mining purposes. Said claim is 1500 feet in length along the vein or deposit of mineral-bearing rock in place and 300 feet in width on each side of the center of said vein or deposit, from end to end of said claim. The general course of this claim is NORTH - SOUTH and is situated in the PALMETTO Mining District, SANTA CRUZ County, Arizona, about 5501 feet East and 50 feet North from the Southwest Corner of Section 35 T 22S R 15E. Gila and Salt River Base and Meridian.

(Write on above lines the distance and direction the claim is from some permanent and natural object, such as a mountain, peak, stream, etc.)

This claim runs from the discovery monument, or stake on which the notice is posted, 50 feet in a SOUTHERLY direction to the SOUTH center end monument, or stake, and 1450 feet in a NORTHERLY direction from the aforesaid monument, or stake, to the NORTH center end monument or stake, and is also marked by two corner monuments, or stakes, at each end of said claim, one on each side of and 300 feet from the center end monuments, or stakes, making the claim in the form of a parallelogram.

RECEIVED
B. L. M. AZ STATE OFFICE
DEC 7 1977

10:00 A.M.
PHOENIX, ARIZONA

How to fill out location notice:

NORANDA EXPLORATION, INC.
P. O. BOX 50326, TUCSON, ARIZONA 85705
H. Rene Moulinet
H. RENE MOULINET, AGENT Locator.

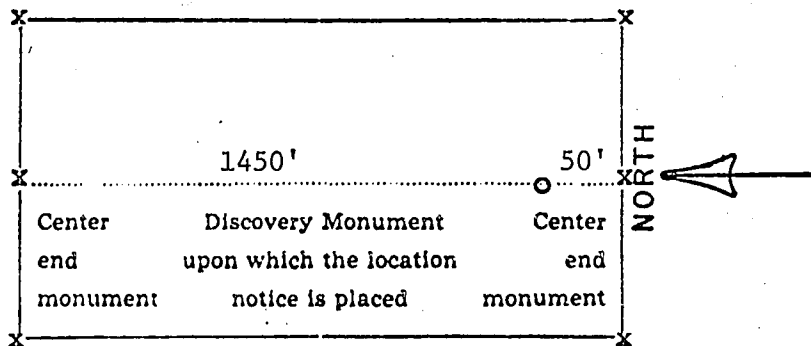
FILED IN A MC 17320

NOTICE OF LOCATION

Notice is hereby given that the COPPER KING Mining Claim was located by JOHN DOE AND RICHARD ROE on this the 11th day of June, 1946, for mining purposes. Said claim is 1500 feet in length along this vein or deposit of mineral-bearing rock in place, and 300 feet in width on each side of the center of said vein or deposit from end to end of claim. The general course of this claim is NORTH AND SOUTH and it is situated in the WRIGHTON mining district SANTA CRUZ County, Arizona, about TWO MILES SOUTHEAST FROM ROCK PEAK. This claim runs from the discovery monument or stake, upon which the notice is posted, 750 feet in a SOUTHERLY direction to the SOUTHERLY center end monument, or stake, and 750 feet in a NORTHERLY direction from the aforesaid location monument, or stake, to the NORTHERLY center end monument, or stake, and is also marked by two corner monuments, or stakes, at each end of said claim, one on each side of and 300 feet from the center end monuments, or stakes, making claim in the form of a parallelogram.

JOHN DOE,
RICHARD ROE,
Locators.

How to fill out a location notice:



Stone monuments must be three feet high. Stakes must be four feet above ground and substantial, no thickness is specified.

You can record as soon as you locate if you desire to, and do your location work at any time within 90 days from date of location.

FEE NO. 7359


STATE OF ARIZONA, County of Santa Cruz - SS.

I do hereby certify that the within instrument was filed and recorded at the request of *H. Rene Moulinet* on MAY 22 1974 A. D., 1974 at 8:01 o'clock P. M. Docket No. 174 Page 44

Records of Santa Cruz County, Arizona.

WITNESS my hand and official seal the day and year first above written,
G. ESPINOSA MORENO, COUNTY RECORDER

By *Laura C. Dantes*
Deputy



SPECIAL NOTE: THIS RELOCATION DOES NOT SUPERCEDE THE ORIGINAL LOCATION OF THE WEST RANGE COMPANY OR ANY OF ITS AUTHORIZED AGENTS, BUT IS HEREIN BEING RELOCATED IN ORDER TO CORRECT ANY AND ALL POSSIBLE PREVIOUS STATUTORY DISCREPANCIES.

NOTICE OF LOCATION

INDEXED

MICROFILMED

DOCK 174 PAGE 45
A MC 17321 Mining

NOTICE IS HEREBY GIVEN That the WEST # 117N
Claim was located by H. RENE' MOULINET, AGENT FOR NORANDA EXPLORATION, INC.
on this 22nd day of FEBRUARY, 1974, for mining purposes. Said claim
is 1500 feet in length along the vein or deposit of mineral-bearing rock in place and 300 feet in width on each
side of the center of said vein or deposit, from end to end of said claim. The general course of this claim is
NORTH - SOUTH
and is situated in the PALMETTO Mining District
SANTA CRUZ County, Arizona, about 6091 feet East and 100 feet
South from the Southwest Corner of Section 35 T 22S R 15E. Gila and
Salt River Base and Meridian.

(Write on above lines the distance and direction the claim is from some permanent and natural object, such as a mountain, peak, stream, etc.)

This claim runs from the discovery monument, or stake on which the notice is posted, 100
feet in a NORTHERLY direction to the NORTH center
end monument, or stake, and 1400 feet in a SOUTHERLY
direction from the aforesaid monument, or stake, to the SOUTH center end monument
or stake, and is also marked by two corner monuments, or stakes, at each end of said claim, one on each side
of and 300 feet from the center end monuments, or stakes, making the claim in the form of a parallelogram.

RECEIVED
B. L. M. AZ STATE OFFICE
DEC 7 1977

How to fill out notice:
10:00 A.M.
PHOENIX, ARIZONA

NOTICE OF LOCATION

Notice is hereby given that the COPPER KING...
Mining Claim was located by JOHN DOE AND RICH-
ARD ROE... on this the 11th... day of June... 1946,
for mining purposes. Said claim is 1500 feet in length
along this vein or deposit of mineral-bearing rock in
place, and 300 feet in width on each side of the center
of said vein or deposit from end to end of claim. The
general course of this claim is NORTH AND SOUTH
and it is situated in the WRIGHTON... mining district
SANTA CRUZ... County, Arizona, about TWO
MILES... SOUTHEAST FROM ROCK PEAK... This
claim runs from the discovery monument or stake,
upon which the notice is posted, 750 feet in a
SOUTHERLY... direction to the SOUTHERLY... center
end monument, or stake, and 750 feet in a
NORTHERLY... direction from the aforesaid location
monument, or stake, to the NORTHERLY... center
end monument, or stake, and is also marked by two
corner monuments, or stakes, at each end of said
claim, one on each side of and 300 feet from the center
end monuments, or stakes, making claim in the form
of a parallelogram.

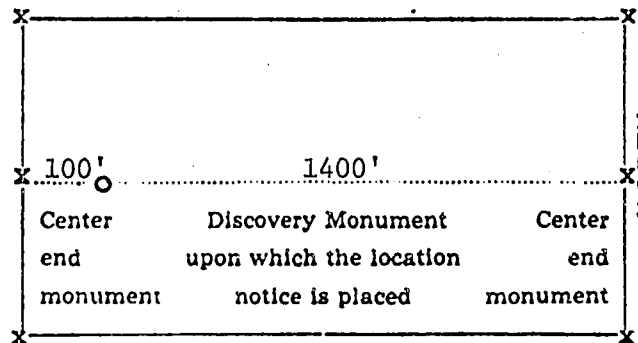
JOHN DOE,
RICHARD ROE,
Locators.

NORANDA EXPLORATION, INC.

P. O. BOX 50326, TUCSON, ARIZONA 85705

H. Rene' Moulinet
H. RENE' MOULINET, AGENT Locator.

How to fill out a location notice:



Stone monuments must be three feet high. Stakes must be four feet above ground and substantial, no thickness is specified.

You can record as soon as you locate if you desire to, and do your location work at any time within 90 days from date of location.

FEE NO. 7360

STATE OF ARIZONA, County of Santa Cruz. - SS.

I do hereby certify that the within instrument was filed and recorded at the request of *H. Rene' Moulinet*
on MAY 22 1974 A. D., 1974 at 8:01 o'clock A. M. Docket No. 174 Page 45

Records of Santa Cruz County, Arizona.

WITNESS my hand and official seal the day and year first above written.

G. ESPINOSA MORENO, COUNTY RECORDER

By *Laura G. Dantes*
Deputy

FILED IN A MC 17283

SPECIAL NOTE: THIS RELOCATION DOES NOT SUPERCEDE THE ORIGINAL LOCATION OF THE WEST RANCE COMPANY OR ANY OF ITS AUTHORIZED AGENTS, BUT IS HEREIN BEING RELOCATED IN ORDER TO CORRECT ANY AND ALL POSSIBLE PREVIOUS STATUTORY DISCREPANCIES.

INDEXED MICROFILMED

NOTICE OF LOCATION

DOCK 174 PAGE 46

A MC 17322

NOTICE IS HEREBY GIVEN That the WEST # 119N Mining Claim was located by H. RENE' MOULINET, AGENT FOR NORANDA EXPLORATION, INC. on this 22nd day of FEBRUARY, 1974, for mining purposes. Said claim is 1500 feet in length along the vein or deposit of mineral-bearing rock in place and 300 feet in width on each side of the center of said vein or deposit, from end to end of said claim. The general course of this claim is NORTH - SOUTH and is situated in the PALMETTO Mining District SANTA CRUZ County, Arizona, about 6681 feet East and 100 feet South from the Southwest Corner of Section 35 T 22S R 15E. Gila and Salt River Base and Meridian.

(Write on above lines the distance and direction the claim is from some permanent and natural object, such as a mountain, peak, stream, etc.)

This claim runs from the discovery monument, or stake on which the notice is posted, 100 feet in a NORTHERLY direction to the NORTH center end monument, or stake, and 1400 feet in a SOUTHERLY direction from the aforesaid monument, or stake, to the SOUTH center end monument or stake, and is also marked by two corner monuments, or stakes, at each end of said claim, one on each side of and 300 feet from the center end monuments, or stakes, making the claim in the form of a parallelogram.

RECEIVED
B. I. M. AZ STATE OFFICE
DEC 7 1977

NORANDA EXPLORATION, INC.
P. O. BOX 50326, TUCSON, ARIZONA 85705
H. Rene Moulinet
H. RENE' MOULINET, AGENT Locator.

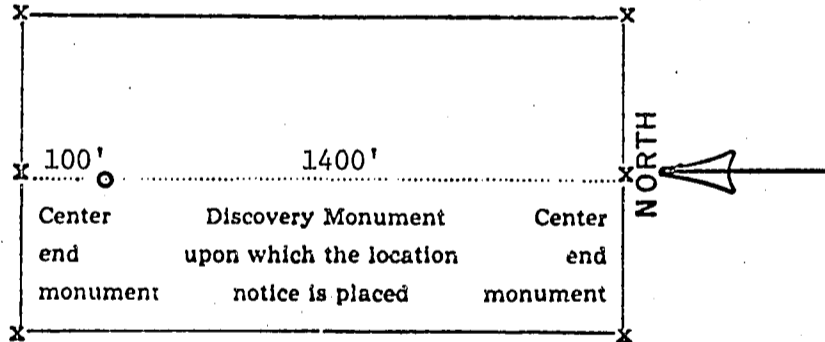
How to fill out a location notice:
10:00 A.M.
PHOENIX, ARIZONA

NOTICE OF LOCATION

Notice is hereby given that the COPPER KING Mining Claim was located by JOHN DOE AND RICHARD ROE on this the 11th day of June, 1946, for mining purposes. Said claim is 1500 feet in length along this vein or deposit of mineral-bearing rock in place, and 300 feet in width on each side of the center of said vein or deposit from end to end of claim. The general course of this claim is NORTH AND SOUTH and it is situated in the WRIGHTON mining district SANTA CRUZ County, Arizona, about TWO MILES SOUTHEAST FROM ROCK PEAK. This claim runs from the discovery monument or stake, upon which the notice is posted, 750 feet in a SOUTHERLY direction to the SOUTHERLY center end monument, or stake, and 750 feet in a NORTHERLY direction from the aforesaid location monument, or stake, to the NORTHERLY center end monument, or stake, and is also marked by two corner monuments, or stakes, at each end of said claim, one on each side of and 300 feet from the center end monuments, or stakes, making claim in the form of a parallelogram.

JOHN DOE,
RICHARD ROE,
Locators.

How to fill out a location notice:



Stone monuments must be three feet high. Stakes must be four feet above ground and substantial, no thickness is specified.

You can record as soon as you locate if you desire to, and do your location work at any time within 90 days from date of location.

FEE NO. 7361

STATE OF ARIZONA, County of Santa Cruz - SS.


I do hereby certify that the within instrument was filed and recorded at the request of *H. Rene Moulinet* on MAY 22 1974 A. D., 197 at 8:01 o'clock P.M. Docket No. 174 Page 46

Records of Santa Cruz County, Arizona.

WITNESS my hand and official seal the day and year first above written.

G. ESPINOSA MORENO, COUNTY RECORDER

By *Laura A. Fontes*
Deputy



FILED IN A MC 17322

SPECIAL NOTE: THIS RELOCATION DOES NOT SUPERCEDE THE ORIGINAL LOCATION OF THE WEST RANGE COMPANY OR ANY OF ITS AUTHORIZED AGENTS, BUT IS HEREIN BEING RELOCATED IN ORDER TO CORRECT ANY AND ALL POSSIBLE PREVIOUS STATUTORY DISCREPANCIES. INDEXED MICROFILMED

NOTICE OF LOCATION

DOCK 174 PAGE 47

AMC 17323

NOTICE IS HEREBY GIVEN That the WEST # 120N FRACTION Mining Claim was located by H. RENE' MOULINET, AGENT FOR NORANDA EXPLORATION, INC. on this 26th day of FEBRUARY, 1974, for mining purposes. Said claim is 1500 feet in length along the vein or deposit of mineral-bearing rock in place and 300 feet in width on each side of the center of said vein or deposit, from end to end of said claim. The general course of this claim is EAST - WEST and is situated in the PALMETTO Mining District SANTA CRUZ County, Arizona, about 6681 feet East and 100 feet North from the Southwest Corner of Section 35 T 22S R 15E. Gila and Salt River Base and Meridian.

(Write on above lines the distance and direction the claim is from some permanent and natural object, such as a mountain, peak, stream, etc.

This claim runs from the discovery monument, or stake on which the notice is posted, 350 feet in a EASTERLY direction to the EAST center end monument, or stake, and 1150 feet in a WESTERLY direction from the aforesaid monument, or stake, to the WEST center end monument or stake, and is also marked by two corner monuments, or stakes, at each end of said claim, one on each side of and 150 feet from the center end monuments, or stakes, making the claim in the form of a parallelogram.

RECEIVED B. L. M. AZ STATE OFFICE DEC 7 1977 10:00 A.M. PHOENIX ARIZONA

NORANDA EXPLORATION, INC. P. O. BOX 50326, TUCSON, ARIZONA 85705 H. RENE' MOULINET, AGENT Locator.

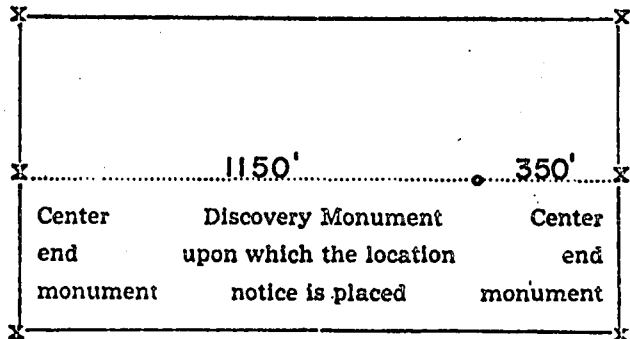
How to fill out a location notice:

NOTICE OF LOCATION

Notice is hereby given that the COPPER KING Mining Claim was located by JOHN DOE AND RICHARD ROE on this the 11th day of June, 1946, for mining purposes. Said claim is 1500 feet in length along this vein or deposit of mineral-bearing rock in place, and 300 feet in width on each side of the center of said vein or deposit from end to end of claim. The general course of this claim is NORTH AND SOUTH and it is situated in the WRIGHTON mining district SANTA CRUZ County, Arizona, about TWO MILES SOUTHEAST FROM ROCK PEAK. This claim runs from the discovery monument or stake, upon which the notice is posted, 750 feet in a SOUTHERLY direction to the SOUTHERLY center end monument, or stake, and 750 feet in a NORTHERLY direction from the aforesaid location monument, or stake, to the NORTHERLY center end monument, or stake, and is also marked by two corner monuments, or stakes, at each end of said claim, one on each side of and 300 feet from the center end monuments, or stakes, making claim in the form of a parallelogram.

JOHN DOE, RICHARD ROE, Locators.

How to fill out a location notice:



Stone monuments must be three feet high. Stakes must be four feet above ground and substantial, no thickness is specified.

You can record as soon as you locate if you desire to, and do your location work at any time within 90 days from date of location.

FEE NO. 7362

STATE OF ARIZONA, County of Santa Cruz - SS.


I do hereby certify that the within Instrument was filed and recorded at the request of H. Rene' Moulinet on MAY 22 1974 A. D., 1974 at 8:01 o'clock A. M. Docket No. 174 Page 47 Records of Santa Cruz County, Arizona.

WITNESS my hand and official seal the day and year first above written.

G. ESPINOSA MORENO, COUNTY RECORDER

By Laura C. Fontes Deputy

FILED IN A MC 17323



NOTICE OF LOCATION

DOCK **187** PAGE **490**

LODE CLAIM

A MC 17324

NOTICE IS HEREBY GIVEN That the WEST 127N Mining Claim was located by NORANDA EXPLORATION, INC. on this 19th day of February, 1975, for mining purposes. Said claim is 1500 feet in length along the vein or deposit of mineral-bearing rock in place and 300 feet in width on each side of the center of said vein or deposit, from end to end of said claim. The general course of this claim is North-South and is situated in the Palmetto Mining District Santa Cruz County, Arizona, about 2551 Feet East and 2748 Feet South from the Southwest Corner of Section 35, Township 22S, Range 15E, Gila & Salt River Base & Meridian, Arizona.

(Write on above lines the distance and direction the claim is from some permanent and natural object, such as a mountain, peak, stream, etc.)

This claim runs from the discovery monument, or stake on which the notice is posted, 50 feet in a Northerly direction to the North center end monument, or stake, and 1450 feet in a Southerly direction from the aforesaid monument, or stake, to the South center end monument or stake, and is also marked by two corner monuments, or stakes, at each end of said claim, one on each side of and 300 feet from the center end monuments, or stakes, making the claim in the form of a parallelogram.

RECEIVED
B. L. M. AZ STATE OFFICE
DEC 7 1977
10:00 A.M.
PHOENIX, ARIZONA

NORANDA EXPLORATION, INC.
P. O. Box 50326, Tucson, Az. 85705
H. RENE' MOULINET, Agent Locator.

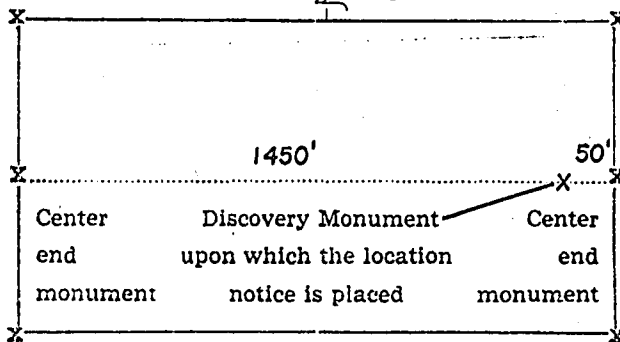
How to fill out a location notice:

NOTICE OF LOCATION

Notice is hereby given that the COPPER KING Mining Claim was located by JOHN DOE AND RICHARD ROE on this the 11th day of June, 1946, for mining purposes. Said claim is 1500 feet in length along this vein or deposit of mineral-bearing rock in place, and 300 feet in width on each side of the center of said vein or deposit from end to end of claim. The general course of this claim is NORTH AND SOUTH and it is situated in the WRIGHTON mining district SANTA CRUZ County, Arizona, about TWO MILES SOUTHEAST FROM ROCK PEAK. This claim runs from the discovery monument or stake, upon which the notice is posted, 750 feet in a SOUTHERLY direction to the SOUTHERLY center end monument, or stake, and 750 feet in a NORTHERLY direction from the aforesaid location monument, or stake, to the NORTHERLY center end monument, or stake, and is also marked by two corner monuments, or stakes, at each end of said claim, one on each side of and 300 feet from the center end monuments, or stakes, making claim in the form of a parallelogram.

JOHN DOE,
RICHARD ROE,
Locators.

How to fill out a location notice:



Stone monuments must be three feet high. Stakes must be four feet above ground and substantial, no thickness is specified.

You can record as soon as you locate if you desire to, and do your location work at any time within 90 days from date of location.

FEE NO. 12433

STATE OF ARIZONA, County of Santa Cruz - \$5.
I do hereby certify that the within instrument was filed and recorded at the request of H. Rene Moulinet on APR 11 1975 A. D., 1975 at 4:51 o'clock P M. Docket No. 187 Page 490
Records of Santa Cruz County, Arizona.

WITNESS my hand and official seal the day and year first above written.

G. ESPINOSA MORENO COUNTY RECORDER

By Mary Lou Dainy Deputy

FILED IN A MC 17323

NOTICE OF LOCATION

DOCK 187 PAGE 491

LODE CLAIM

AMC 17325

NOTICE IS HEREBY GIVEN That the WEST 128N Mining Claim was located by NORANDA EXPLORATION, INC. on this 19th day of February, 1975, for mining purposes. Said claim is 1500 feet in length along the vein or deposit of mineral-bearing rock in place and 300 feet in width on each side of the center of said vein or deposit, from end to end of said claim. The general course of this claim is North - South and is situated in the Palmetto Mining District, Santa Cruz County, Arizona, about 2551 Feet East and 2648 Feet South from the Southwest Corner of Section 35, Township 22S, Range 15E, Gila & Salt River Base & Meridian, Arizona.

(Write on above lines the distance and direction the claim is from some permanent and natural object, such as a mountain, peak, stream, etc.)

This claim runs from the discovery monument, or stake on which the notice is posted, 50 feet in a Southerly direction to the South center end monument, or stake, and 1450 feet in a Northerly direction from the aforesaid monument, or stake, to the North center end monument or stake, and is also marked by two corner monuments, or stakes, at each end of said claim, one on each side of and 300 feet from the center end monuments, or stakes, making the claim in the form of a parallelogram.

RECEIVED
B. L. M. AZ STATE OFFICE

DEC 7 1977

10:00 A.M.

PHOENIX, ARIZONA

How to fill out a location notice:

NORANDA EXPLORATION, INC.

P. O. Box 50326, Tucson, Az. 85705

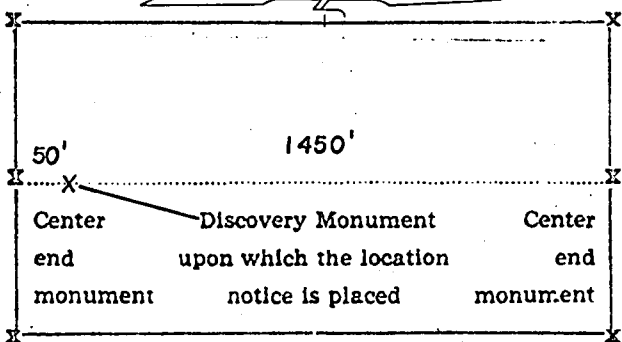
H. RENE MOULINET, Agent Locator.

NOTICE OF LOCATION

Notice is hereby given that the COPPER KING Mining Claim was located by JOHN DOE AND RICHARD ROE on this the 11th day of June, 1946, for mining purposes. Said claim is 1500 feet in length along this vein or deposit of mineral-bearing rock in place, and 300 feet in width on each side of the center of said vein or deposit from end to end of claim. The general course of this claim is NORTH AND SOUTH and it is situated in the WRIGHTON mining district SANTA CRUZ County, Arizona, about TWO MILES SOUTHEAST FROM ROCK PEAK. This claim runs from the discovery monument or stake upon which the notice is posted 750 feet in a SOUTHERLY direction to the SOUTHERLY center end monument, or stake, and 750 feet in a NORTHERLY direction from the aforesaid location monument, or stake, to the NORTHERLY center end monument, or stake, and is also marked by two corner monuments, or stakes, at each end of said claim, one on each side of and 300 feet from the center end monuments, or stakes, making claim in the form of a parallelogram.

JOHN DOE,
RICHARD ROE,
Locators.

How to fill out a location notice:



Stone monuments must be three feet high. Stakes must be four feet above ground and substantial, no thickness is specified.

You can record as soon as you locate if you desire to, and do your location work at any time within 90 days from date of location.

TUCSON BLUE PRINT CO.

FILED IN A MC 17283

12434

FEE NO.

STATE OF ARIZONA, County of Santa Cruz, - SS

I do hereby certify that the within instrument was filed and recorded at the request of H. Rene Moulinet on APR 11 1975 A. D., 1975 at 4:51 o'clock P M. Docket No. 187 Page 491

Records of Santa Cruz County, Arizona.

WITNESS my hand and official seal the day and year first above written.

G. ESPINOSA MORENO, COUNTY RECORDER

By Mary Lou Lamy Deputy

NOTICE OF LOCATION

MICROFILMED

INDEXED

DOCK 187 PAGE 492

LODE CLAIM

AMC

17326

NOTICE IS HEREBY GIVEN That the WEST 129N Mining

Claim was located by NORANDA EXPLORATION, INC. on this 19th day of February, 1975, for mining purposes. Said claim is 1500 feet in length along the vein or deposit of mineral-bearing rock in place and 300 feet in width on each side of the center of said vein or deposit, from end to end of said claim. The general course of this claim is North - South and is situated in the Palmetto Mining District Santa Cruz County, Arizona, about 3141 Feet East and 3998 Feet South from the Southwest Corner of Section 35, Township 22S, Range 15E, Gila & Salt River Base & Meridian, Arizona.

(Write on above lines the distance and direction the claim is from some permanent and natural object, such as a mountain, peak, stream, etc.

This claim runs from the discovery monument, or stake on which the notice is posted, 1300 feet in a Northerly direction to the North center end monument, or stake, and 200 feet in a Southerly direction from the aforesaid monument, or stake, to the South center end monument or stake, and is also marked by two corner monuments, or stakes, at each end of said claim, one on each side of and 300 feet from the center end monuments, or stakes, making the claim in the form of a parallelogram.

RECEIVED B. L. M. AZ STATE OFFICE

DEC 7 1977

10:00 A.M. PHOENIX, ARIZONA

How to fill out a location notice:

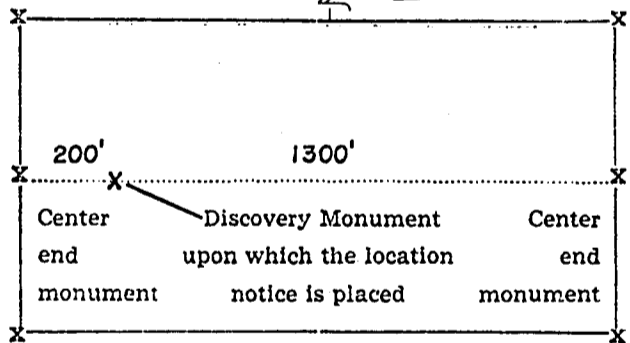
NORANDA EXPLORATION, INC. P. O. Box 50326, Tucson, Az. 85705 H. RENE' MOULINET, Agent Locator.

NOTICE OF LOCATION

Notice is hereby given that the COPPER KING Mining Claim was located by JOHN DOE AND RICHARD ROE on this the 11th day of June, 1946, for mining purposes. Said claim is 1500 feet in length along this vein or deposit of mineral-bearing rock in place, and 300 feet in width on each side of the center of said vein or deposit from end to end of claim. The general course of this claim is NORTH AND SOUTH and it is situated in the WRIGHTON mining district SANTA CRUZ County, Arizona, about TWO MILES SOUTHEAST FROM ROCK PEAK. This claim runs from the discovery monument or stake, upon which the notice is posted, 750 feet in a SOUTHERLY direction to the SOUTHERLY center end monument, or stake, and 750 feet in a NORTHERLY direction from the aforesaid location monument, or stake, to the NORTHERLY center end monument, or stake, and is also marked by two corner monuments, or stakes, at each end of said claim, one on each side of and 300 feet from the center end monuments, or stakes, making claim in the form of a parallelogram.

JOHN DOE, RICHARD ROE, Locators.

How to fill out a location notice:



Stone monuments must be three feet high. Stakes must be four feet above ground and substantial, no thickness is specified.

You can record as soon as you locate if you desire to, and do your location work at any time within 90 days from date of location.

FEE NO. 12435

STATE OF ARIZONA, County of Santa Cruz - SS. I do hereby certify that the within instrument was filed and recorded at the request of H. Rene Moulinet on 6/11/1975 A. D., 1975 at 4:51 o'clock P. M. Docket No. 187 Page 492 Records of Santa Cruz County, Arizona.

WITNESS my hand and official seal the day and year first above written.

G. ESPINOSA MORENO, COUNTY RECORDER

By Mary Lou Daemy Deputy

FILED IN A MC 17283

NOTICE OF LOCATION

DOCK 187 PAGE 493
17327

LODE CLAIM

AMC

NOTICE IS HEREBY GIVEN That the WEST 130N Mining Claim was located by NORANDA EXPLORATION, INC. on this 19th day of February, 1975, for mining purposes. Said claim is 1500 feet in length along the vein or deposit of mineral-bearing rock in place and 300 feet in width on each side of the center of said vein or deposit, from end to end of said claim. The general course of this claim is North-South and is situated in the Palmetto Mining District, Santa Cruz County, Arizona, about 3141 Feet East and 2648 Feet South from the Southwest Corner of Section 35, Township 22S, Range 15E, Gila & Salt River Base & Meridian, Arizona.

(Write on above lines the distance and direction the claim is from some permanent and natural object, such as a mountain, peak, stream, etc.)

This claim runs from the discovery monument, or stake on which the notice is posted, 50 feet in a Southerly direction to the South center end monument, or stake, and 1450 feet in a Northerly direction from the aforesaid monument, or stake, to the North center end monument or stake, and is also marked by two corner monuments, or stakes, at each end of said claim, one on each side of and 300 feet from the center end monuments, or stakes, making the claim in the form of a parallelogram.

RECEIVED
B. L. M. AZ STATE OFFICE

DEC 7 1977

10:00 A.M.
PHOENIX, ARIZONA



NOTICE OF LOCATION

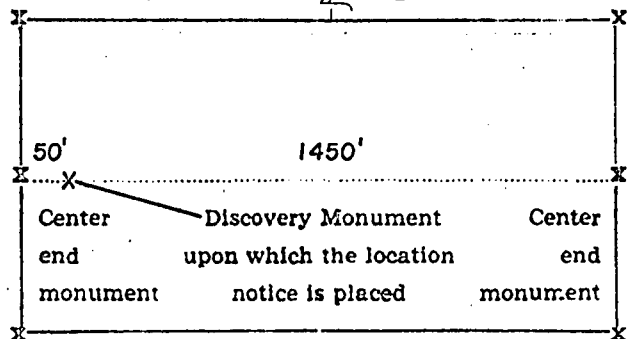


Notice is hereby given that the COPPER KING Mining Claim was located by JOHN DOE AND RICHARD ROE on this the 11th day of June, 1946, for mining purposes. Said claim is 1500 feet in length along this vein or deposit of mineral-bearing rock in place, and 300 feet in width on each side of the center of said vein or deposit from end to end of claim. The general course of this claim is NORTH AND SOUTH and it is situated in the WRIGHTON mining district SANTA CRUZ County, Arizona, about TWO MILES SOUTHEAST FROM ROCK PEAK. This claim runs from the discovery monument or stake, upon which the notice is posted, 750 feet in a SOUTHERLY direction to the SOUTHERLY center end monument, or stake, and 750 feet in a NORTHERLY direction from the aforesaid location monument, or stake, to the NORTHERLY center end monument, or stake, and is also marked by two corner monuments, or stakes, at each end of said claim, one on each side of and 300 feet from the center end monuments, or stakes, making claim in the form of a parallelogram.

JOHN DOE,
RICHARD ROE,
Locators.

NORANDA EXPLORATION, INC.
P. O. Box 50326, Tucson, Az. 85705
H. RENE MOULINET Locator.
Agent

How to fill out a location notice:



Stone monuments must be three feet high. Stakes must be four feet above ground and substantial, no thickness is specified.

You can record as soon as you locate if you desire to, and do your location work at any time within 90 days from date of location.

MAP FILED IN A MC 17283

12436

FEE NO.

STATE OF ARIZONA, County of Santa Cruz - SS:

I do hereby certify that the within instrument was filed and recorded at the request of H. Rene Moulinet on APR 11 1975 A. D., 1975 at 4:51 o'clock P. M. Docket No. 187 Page 493
Records of Santa Cruz County, Arizona.

WITNESS my hand and official seal the day and year first above writteff.

G. ESPINOSA MORENO, COUNTY RECORDER

By Mary Lou Davis
Deputy

SPECIAL NOTE: THIS RELOCATION DOES NOT SUPERCEDE THE ORIGINAL LOCATION OF THE WEST RANGE COMPANY OR ANY OF ITS AUTHORIZED AGENTS, BUT IS HEREIN BEING RELOCATED IN ORDER TO CORRECT ANY AND ALL POSSIBLE PREVIOUS STATUTORY DISCREPANCIES.

INDEXED

NOTICE OF LOCATION

MICROFILMED

DOCK 174 PAGE 52
17328

AMC

NOTICE IS HEREBY GIVEN That the WEST # 131N Mining Claim was located by H. RENE' MOULINET, AGENT FOR NORANDA EXPLORATION, INC. on this 26th day of FEBRUARY, 1974, for mining purposes. Said claim is 1500 feet in length along the vein or deposit of mineral-bearing rock in place and 300 feet in width on each side of the center of said vein or deposit, from end to end of said claim. The general course of this claim is NORTH - SOUTH and is situated in the PALMETTO Mining District SANTA CRUZ County, Arizona, about 3731 feet East and 2748 feet South from the Southwest Corner of Section 35 T 22S R 15E. Gila and Salt River Base and Meridian.

(Write on above lines the distance and direction the claim is from some permanent and natural object, such as a mountain, peak, stream, etc.)

This claim runs from the discovery monument, or stake on which the notice is posted, 50 feet in a NORTHERLY direction to the NORTH center end monument, or stake, and 1450 feet in a SOUTHERLY direction from the aforesaid monument, or stake, to the SOUTH center end monument or stake, and is also marked by two corner monuments, or stakes, at each end of said claim, one on each side of and 300 feet from the center end monuments, or stakes, making the claim in the form of a parallelogram.

RECEIVED
B. L. M. AZ STATE OFFICE
DEC 7 1977
10:00 A.M.
PHOENIX ARIZONA

NORANDA EXPLORATION, INC.
P. O. BOX 50326, TUCSON, ARIZONA 85705
H. RENE' MOULINET, AGENT Locator.

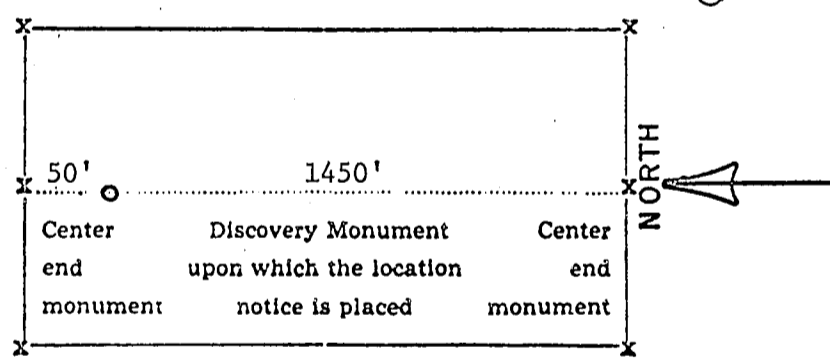
How to fill out a location notice:

NOTICE OF LOCATION

Notice is hereby given that the COPPER KING Mining Claim was located by JOHN DOE AND RICHARD ROE on this the 11th day of June, 1946, for mining purposes. Said claim is 1500 feet in length along this vein or deposit of mineral-bearing rock in place, and 300 feet in width on each side of the center of said vein or deposit from end to end of claim. The general course of this claim is NORTH AND SOUTH and it is situated in the WRIGHTON mining district SANTA CRUZ County, Arizona, about TWO MILES SOUTHEAST FROM ROCK PEAK. This claim runs from the discovery monument or stake, upon which the notice is posted, 750 feet in a SOUTHERLY direction to the SOUTHERLY center end monument, or stake, and 750 feet in a NORTHERLY direction from the aforesaid location monument, or stake, to the NORTHERLY center end monument, or stake, and is also marked by two corner monuments, or stakes, at each end of said claim, one on each side of and 300 feet from the center end monuments, or stakes, making claim in the form of a parallelogram.

JOHN DOE,
RICHARD ROE,
Locators.

How to fill out a location notice:



Stone monuments must be three feet high. Stakes must be four feet above ground and substantial, no thickness is specified.

You can record as soon as you locate if you desire to, and do your location work at any time within 90 days from date of location.

MAP FILED IN A MC 17283

FEE NO. 7367

STATE OF ARIZONA, County of Santa Cruz - SS.
I do hereby certify that the within instrument was filed and recorded at the request of H. Rene' Moulinet on MAY 22 1974 A. D., 1974 at 8:01 o'clock A. M. Docket No. 174 Page 52
Records of Santa Cruz County, Arizona.

WITNESS my hand and official seal the day and year first above written.
G. ESPINOSA MORENO, COUNTY RECORDER

By Laura A. Dantes
Deputy

SPECIAL NOTE: THIS RELOCATION DOES NOT SUPERCEDE THE ORIGINAL LOCATION OF THE WEST E COMPANY OR ANY OF ITS AUTHORIZED AGENTS, BUT IS HEREIN NG RELOCATED IN ORDER TO CORRECT ANY AND ALL POSSIBLE PREVIOUS STATUTORY DISCREPANCIES.

INDEXED

MICROFILMED

NOTICE OF LOCATION

DOCK 174 PAGE 53

NOTICE IS HEREBY GIVEN That the WEST # 132N A MC 17329 Mining Claim was located by H. RENE' MOULINET, AGENT FOR NORANDA EXPLORATION, INC. on this 26th day of FEBRUARY, 1974, for mining purposes. Said claim is 1500 feet in length along the vein or deposit of mineral-bearing rock in place and 300 feet in width on each side of the center of said vein or deposit, from end to end of said claim. The general course of this claim is NORTH - SOUTH and is situated in the PALMETTO Mining District SANTA CRUZ County, Arizona, about 3731 feet East and 2648 feet South from the Southwest Corner of Section 35 T 22S R 15E. Gila and Salt River Base and Meridian.

(Write on above lines the distance and direction the claim is from some permanent and natural object, such as a mountain, peak, stream, etc.)

This claim runs from the discovery monument, or stake on which the notice is posted, 50 feet in a SOUTHERLY direction to the SOUTH center end monument, or stake, and 1450 feet in a NORTHERLY direction from the aforesaid monument, or stake, to the NORTH center end monument or stake, and is also marked by two corner monuments, or stakes, at each end of said claim, one on each side of and 300 feet from the center end monuments, or stakes, making the claim in the form of a parallelogram.

RECEIVED
B. I. M. AZ STATE OFFICE
DEC 7 1977

NORANDA EXPLORATION, INC.
P. O. BOX 50326, TUCSON, ARIZONA 85705
H. Rene' Moulinet
H. RENE' MOULINET, AGENT Locator.

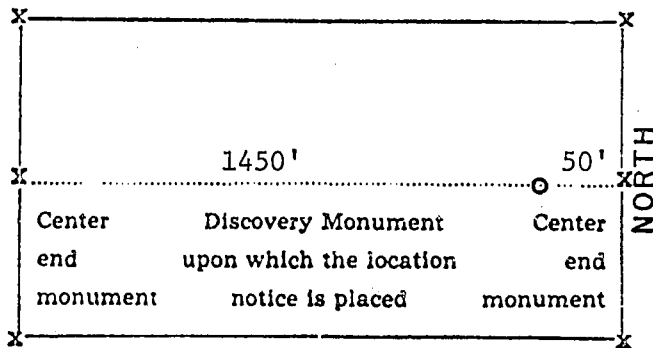
How to fill out a location notice:

NOTICE OF LOCATION

Notice is hereby given that the COPPER KING Mining Claim was located by JOHN DOE AND RICHARD ROE on this the 11th day of June, 1946, for mining purposes. Said claim is 1500 feet in length along this vein or deposit of mineral-bearing rock in place, and 300 feet in width on each side of the center of said vein or deposit from end to end of claim. The general course of this claim is NORTH AND SOUTH and it is situated in the WRIGHTON mining district SANTA CRUZ County, Arizona, about TWO MILES SOUTHEAST FROM ROCK PEAK. This claim runs from the discovery monument or stake, upon which the notice is posted, 750 feet in a SOUTHERLY direction to the SOUTHERLY center end monument, or stake, and 750 feet in a NORTHERLY direction from the aforesaid location monument, or stake, to the NORTHERLY center end monument, or stake, and is also marked by two corner monuments, or stakes, at each end of said claim, one on each side of and 300 feet from the center end monuments, or stakes, making claim in the form of a parallelogram.

JOHN DOE,
RICHARD ROE,
Locators.

How to fill out a location notice:




Stone monuments must be three feet high. Stakes must be four feet above ground and substantial, no thickness is specified.

You can record as soon as you locate if you desire to, and do your location work at any time within 90 days from date of location.

MAP FILED IN A MC 17283

FEE NO. 7368

STATE OF ARIZONA, County of Santa Cruz - SS.
I do hereby certify that the within instrument was filed and recorded at the request of H. Rene' Moulinet on MAY 22 1974 A. D., 1974 at 8:01 o'clock A. M. Docket No. 174 Page 53
Records of Santa Cruz County, Arizona.



WITNESS my hand and official seal the day and year first above written.
G. ESPINOSA MORENO, COUNTY RECORDER
By Laura G. Dantes
Deputy

SPECIAL NOTE: THIS RELOCATION DOES NOT SUPERCEDE THE ORIGINAL LOCATION OF THE WEST RANGE COMPANY OR ANY OF ITS AUTHORIZED AGENTS, BUT IS HEREIN BEING RELOCATED IN ORDER TO CORRECT ANY AND ALL POSSIBLE PREVIOUS STATUTORY DISCREPANCIES.

INDEXED

MICROFILMED

NOTICE OF LOCATION

DOCK 174 PAGE 54

NOTICE IS HEREBY GIVEN That the WEST # 133N A MC 17330 Mining Claim was located by H. RENE' MOULINET, AGENT FOR NORANDA EXPLORATION, INC. on this 26th day of FEBRUARY, 1974, for mining purposes. Said claim is 1500 feet in length along the vein or deposit of mineral-bearing rock in place and 300 feet in width on each side of the center of said vein or deposit, from end to end of said claim. The general course of this claim is NORTH - SOUTH and is situated in the PALMETTO Mining District SANTA CRUZ County, Arizona, about 4321 feet East and 2748 feet South from the Southwest Corner of Section 35 T 22S R 15E. Gila and Salt River Base and Meridian.

(Write on above lines the distance and direction the claim is from some permanent and natural object, such as a mountain, peak, stream, etc.)

This claim runs from the discovery monument, or stake on which the notice is posted, 50 feet in a NORTHERLY direction to the NORTH center end monument, or stake, and 1450 feet in a SOUTHERLY direction from the aforesaid monument, or stake, to the SOUTH center end monument or stake, and is also marked by two corner monuments, or stakes, at each end of said claim, one on each side of and 300 feet from the center end monuments, or stakes, making the claim in the form of a parallelogram.

RECEIVED
B. I. M. AZ STATE OFFICE
DEC 7 1977
10:00 A.M.
PHOENIX, ARIZONA

NORANDA EXPLORATION, INC.
P. O. BOX 50326, TUCSON, ARIZONA 85705
H. RENE' MOULINET, AGENT Locator.

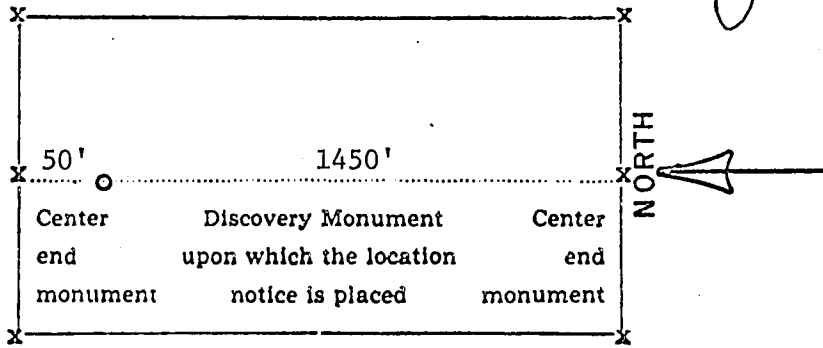
How to fill out a location notice:

NOTICE OF LOCATION

Notice is hereby given that the COPPER KING Mining Claim was located by JOHN DOE AND RICHARD ROE on this the 11th day of June, 1946, for mining purposes. Said claim is 1500 feet in length along this vein or deposit of mineral-bearing rock in place, and 300 feet in width on each side of the center of said vein or deposit from end to end of claim. The general course of this claim is NORTH AND SOUTH and it is situated in the WRIGHTON mining district SANTA CRUZ County, Arizona, about TWO MILES SOUTHEAST FROM ROCK PEAK. This claim runs from the discovery monument or stake, upon which the notice is posted, 750 feet in a SOUTHERLY direction to the SOUTHERLY center end monument, or stake, and 750 feet in a NORTHERLY direction from the aforesaid location monument, or stake, to the NORTHERLY center end monument, or stake, and is also marked by two corner monuments, or stakes, at each end of said claim, one on each side of and 300 feet from the center end monuments, or stakes, making claim in the form of a parallelogram.

JOHN DOE,
RICHARD ROE,
Locators.

How to fill out a location notice:



Stone monuments must be three feet high. Stakes must be four feet above ground and substantial, no thickness is specified.

You can record as soon as you locate if you desire to, and do your location work at any time within 90 days from date of location.

FEE NO. 7369

STATE OF ARIZONA, County of Santa Cruz - SS.

I do hereby certify that the within instrument was filed and recorded at the request of H. Rene' Moulinet on MAY 22 1974 A. D., 1974 at 5:01 o'clock A. M. Docket No. 174 Page 54

Records of Santa Cruz County, Arizona.

WITNESS my hand and official seal the day and year first above written.

G. ESPINOSA MORENO, COUNTY RECORDER

By Laura C. Torres
Deputy

MAP FILED IN A MC 17283

SPECIAL NOTE: THIS RELOCATION DOES NOT SUPERCEDE THE ORIGINAL LOCATION OF THE WEST ~~THE~~ COMPANY OR ANY OF ITS AUTHO ~~ED~~ AGENTS, BUT IS HEREIN ~~ING~~ RELOCATED IN ORDER TO CORR ~~L~~ ANY AND ALL POSSIBLE PREVIOUS STATUTORY DISCREPANCIES.

NOTICE OF LOCATION

INDEXED MICROFILMED

DOCK 174 PAGE 55
17331

NOTICE IS HEREBY GIVEN That the WEST # 134N **A MC** Mining Claim was located by H. RENE' MOULINET, AGENT FOR NORANDA EXPLORATION, INC. on this 26th day of FEBRUARY, 1974, for mining purposes. Said claim is 1500 feet in length along the vein or deposit of mineral-bearing rock in place and 300 feet in width on each side of the center of said vein or deposit, from end to end of said claim. The general course of this claim is NORTH - SOUTH and is situated in the PALMETTO Mining District SANTA CRUZ County, Arizona, about 4321 feet East and 2648 feet South from the Southwest Corner of Section 35 T 22S R 15E. Gila and Salt River Base and Meridian.

(Write on above lines the distance and direction the claim is from some permanent and natural object, such as a mountain, peak, stream, etc.)

This claim runs from the discovery monument, or stake on which the notice is posted, 50 feet in a SOUTHERLY direction to the SOUTH center end monument, or stake, and 1450 feet in a NORTHERLY direction from the aforesaid monument, or stake, to the NORTH center end monument or stake, and is also marked by two corner monuments, or stakes, at each end of said claim, one on each side of and 300 feet from the center end monuments, or stakes, making the claim in the form of a parallelogram.

RECEIVED
B. L. M. AZ STATE OFFICE
DEC 7 1977
10:00 A.M.
PHOENIX, ARIZONA

NORANDA EXPLORATION, INC.
P. O. BOX 50326, TUCSON, ARIZONA 85705
H. Rene' Moulinet Locator.

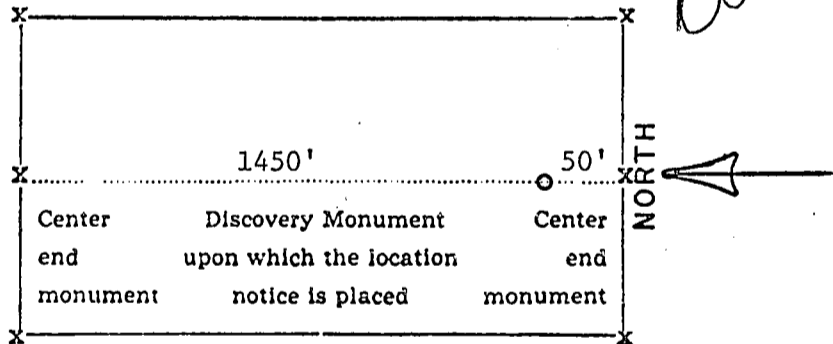
How to fill out a location notice:

NOTICE OF LOCATION

Notice is hereby given that the COPPER KING Mining Claim was located by JOHN DOE AND RICHARD ROE on this the 11th day of June, 1946, for mining purposes. Said claim is 1500 feet in length along this vein or deposit of mineral-bearing rock in place, and 300 feet in width on each side of the center of said vein or deposit from end to end of claim. The general course of this claim is NORTH AND SOUTH and it is situated in the WRIGHTON mining district SANTA CRUZ County, Arizona, about TWO MILES SOUTHEAST FROM ROCK PEAK. This claim runs from the discovery monument or stake, upon which the notice is posted, 750 feet in a SOUTHERLY direction to the SOUTHERLY center end monument, or stake, and 750 feet in a NORTHERLY direction from the aforesaid location monument, or stake, to the NORTHERLY center end monument, or stake, and is also marked by two corner monuments, or stakes, at each end of said claim, one on each side of and 300 feet from the center end monuments, or stakes, making claim in the form of a parallelogram.

JOHN DOE,
RICHARD ROE,
Locators.

How to fill out a location notice:



Stone monuments must be three feet high. Stakes must be four feet above ground and substantial, no thickness is specified.


You can record as soon as you locate if you desire to, and do your location work at any time within 90 days from date of location.

FEE NO. 7370

STATE OF ARIZONA, County of Santa Cruz - SS.
I do hereby certify that the within instrument was filed and recorded at the request of H. Rene' Moulinet on MAY 22 1974 A. D., 1974 at 8:01 o'clock A. M. Docket No. 174 Page 55

Records of Santa Cruz County, Arizona.
WITNESS my hand and official seal the day and year first above written.
G. ESPINOSA MORENO, COUNTY RECORDER

By Kaura C. Fontes
Deputy



RECORDED IN A MC 17283

SPECIAL NOTE: THIS RELOCATION DOES NOT SUPERCEDE THE ORIGINAL LOCATION OF THE WEST RANGE COMPANY OR ANY OF ITS AUTHORIZED AGENTS, BUT IS HEREIN BEING RELOCATED IN ORDER TO CORRECT ANY AND ALL POSSIBLE PREVIOUS STATUTORY DISCREPANCIES.

AMC INDEXED

17332

NOTICE OF LOCATION

MICROFILMED

DOCK 174 PAGE 56

NOTICE IS HEREBY GIVEN That the WEST # 135N Mining Claim was located by H. RENE' MOULINET, AGENT FOR NORANDA EXPLORATION, INC. on this 26th day of FEBRUARY, 1974, for mining purposes. Said claim is 1500 feet in length along the vein or deposit of mineral-bearing rock in place and 300 feet in width on each side of the center of said vein or deposit, from end to end of said claim. The general course of this claim is NORTH - SOUTH and is situated in the PALMETTO Mining District SANTA CRUZ County, Arizona, about 4911 feet East and 2748 feet South from the Southwest Corner of Section 35 T 22S R 15E. Gila and Salt River Base and Meridian.

(Write on above lines the distance and direction the claim is from some permanent and natural object, such as a mountain, peak, stream, etc.

This claim runs from the discovery monument, or stake on which the notice is posted, 50 feet in a NORTHERLY direction to the NORTH center end monument, or stake, and 1450 feet in a SOUTHERLY direction from the aforesaid monument, or stake, to the SOUTH center end monument or stake, and is also marked by two corner monuments, or stakes, at each end of said claim, one on each side of and 300 feet from the center end monuments, or stakes, making the claim in the form of a parallelogram.

RECEIVED B. L. M. AZ STATE OFFICE DEC 7 1977

NORANDA EXPLORATION, INC.

P. O. BOX 50326, TUCSON, ARIZONA 85705

H. RENE' MOULINET, AGENT Locator.

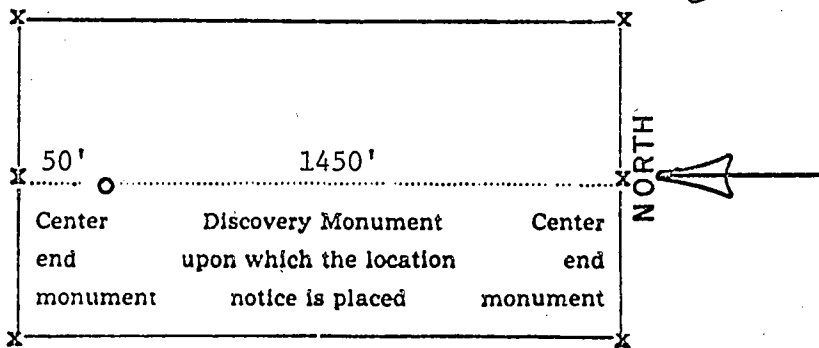
How to fill out a location notice: PHOENIX, ARIZONA

NOTICE OF LOCATION

Notice is hereby given that the COPPER KING Mining Claim was located by JOHN DOE AND RICHARD ROE on this the 11th day of June, 1946, for mining purposes. Said claim is 1500 feet in length along this vein or deposit of mineral-bearing rock in place, and 300 feet in width on each side of the center of said vein or deposit from end to end of claim. The general course of this claim is NORTH AND SOUTH and it is situated in the WRIGHTON mining district SANTA CRUZ County, Arizona, about TWO MILES SOUTHEAST FROM ROCK PEAK. This claim runs from the discovery monument or stake, upon which the notice is posted, 750 feet in a SOUTHERLY direction to the SOUTHERLY center end monument, or stake, and 750 feet in a NORTHERLY direction from the aforesaid location monument, or stake, to the NORTHERLY center end monument, or stake, and is also marked by two corner monuments, or stakes, at each end of said claim, one on each side of and 300 feet from the center end monuments, or stakes, making claim in the form of a parallelogram.

JOHN DOE, RICHARD ROE, Locators.

How to fill out a location notice:



Stone monuments must be three feet high. Stakes must be four feet above ground and substantial, no thickness is specified.

You can record as soon as you locate if you desire to, and do your location work at any time within 90 days from date of location.

FEE NO. 7371


STATE OF ARIZONA, County of Santa Cruz - SS.

I do hereby certify that the within instrument was filed and recorded at the request of H. Rene' Moulinet on MAY 22 1974 A. D., 1974 at 5:01 o'clock A. M. Docket No. 174 Page 56 Records of Santa Cruz County, Arizona.

WITNESS my hand and official seal the day and year first above written.

G. ESPINOSA MORENO, COUNTY RECORDER

By Laura J. Jentes Deputy



MAP FILED IN A.M.C. 17283

SPECIAL NOTE: THIS RELOCATION DOES NOT SUPERCEDE THE ORIGINAL LOCATION OF THE WEST COMPANY OR ANY OF ITS AUTHORIZED AGENTS, BUT IS HEREIN NG RELOCATED IN ORDER TO CORRECT ANY AND ALL POSSIBLE PREVIOUS STATUTORY DISCREPANCIES.

INDEXED MICROFILMED

NOTICE OF LOCATION

DOCK 174 PAGE 57

A MC 17333

NOTICE IS HEREBY GIVEN That the WEST # 136N Mining Claim was located by H. RENE' MOULINET, AGENT FOR NORANDA EXPLORATION, INC. on this 26th day of FEBRUARY, 1974, for mining purposes. Said claim is 1500 feet in length along the vein or deposit of mineral-bearing rock in place and 300 feet in width on each side of the center of said vein or deposit, from end to end of said claim. The general course of this claim is NORTH - SOUTH and is situated in the PALMETTO Mining District SANTA CRUZ County, Arizona, about 4911 feet East and 2648 feet South from the Southwest Corner of Section 35 T 22S R 15E. Gila and Salt River Base and Meridian.

(Write on above lines the distance and direction the claim is from some permanent and natural object, such as a mountain, peak, stream, etc.)

This claim runs from the discovery monument, or stake on which the notice is posted, 50 feet in a SOUTHERLY direction to the SOUTH center end monument, or stake, and 1450 feet in a NORTHERLY direction from the aforesaid monument, or stake, to the NORTH center end monument or stake, and is also marked by two corner monuments, or stakes, at each end of said claim, one on each side of and 300 feet from the center end monuments, or stakes, making the claim in the form of a parallelogram.

RECEIVED
B. L. M. AZ STATE OFFICE
DEC 7 1977
10:00 A.M.
PHOENIX, ARIZONA

NORANDA EXPLORATION, INC.
P. O. BOX 50326, TUCSON, ARIZONA 85705
H. Rene' Moulinet
H. RENE' MOULINET, AGENT Locator.

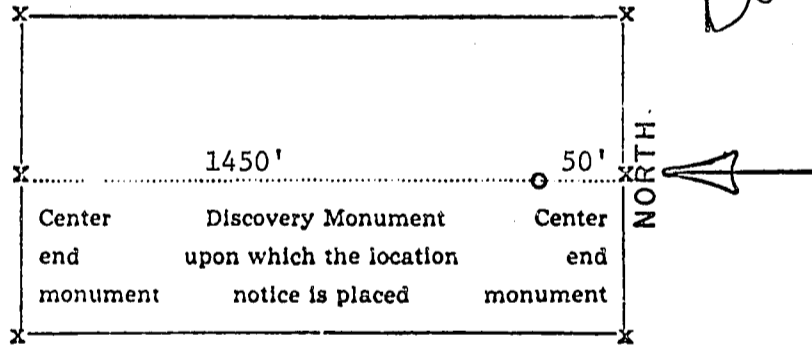
How to fill out a location notice:

NOTICE OF LOCATION

Notice is hereby given that the COPPER KING Mining Claim was located by JOHN DOE AND RICHARD ROE on this the 11th day of June, 1946, for mining purposes. Said claim is 1500 feet in length along this vein or deposit of mineral-bearing rock in place, and 300 feet in width on each side of the center of said vein or deposit from end to end of claim. The general course of this claim is NORTH AND SOUTH and it is situated in the WRIGHTON mining district SANTA CRUZ County, Arizona, about TWO MILES SOUTHEAST FROM ROCK PEAK. This claim runs from the discovery monument or stake, upon which the notice is posted, 750 feet in a SOUTHERLY direction to the SOUTHERLY center end monument, or stake, and 750 feet in a NORTHERLY direction from the aforesaid location monument, or stake, to the NORTHERLY center end monument, or stake, and is also marked by two corner monuments, or stakes, at each end of said claim, one on each side of and 300 feet from the center end monuments, or stakes, making claim in the form of a parallelogram.

JOHN DOE,
RICHARD ROE,
Locators.

How to fill out a location notice:



Stone monuments must be three feet high. Stakes must be four feet above ground and substantial, no thickness is specified.

You can record as soon as you locate if you desire to, and do your location work at any time within 90 days from date of location.

MAP FILED IN A MC 17333


FEE NO. 7372

STATE OF ARIZONA, County of Santa Cruz - SS.

I do hereby certify that the within instrument was filed and recorded at the request of *H. Rene' Moulinet* on MAY 22 1974 A. D., 1974 at 8:01 o'clock P. M. Docket No. 174 Page 57
Records of Santa Cruz County, Arizona.

WITNESS my hand and official seal the day and year first above written.
G. ESPINOSA MORENO, COUNTY RECORDER

By *Aurora C. Porter*
Deputy



SPECIAL NOTE: THIS RELOCATION DOES NOT SUPERCEDE THE ORIGINAL LOCATION OF THE WEST LUMBER COMPANY OR ANY OF ITS AUTHORIZED AGENTS, BUT IS HEREIN BEING RELOCATED IN ORDER TO CORRECT ANY AND ALL POSSIBLE PREVIOUS STATUTORY DISCREPANCIES.

INDEXED MICROFILMED

NOTICE OF LOCATION

DOCK 174 PAGE 58
17334

NOTICE IS HEREBY GIVEN That the WEST # 137N **A MC** Mining Claim was located by H. RENE' MOULINET, AGENT FOR NORANDA EXPLORATION, INC. on this 26th day of FEBRUARY, 1974, for mining purposes. Said claim is 1500 feet in length along the vein or deposit of mineral-bearing rock in place and 300 feet in width on each side of the center of said vein or deposit, from end to end of said claim. The general course of this claim is NORTH - SOUTH and is situated in the PALMETTO Mining District SANTA CRUZ County, Arizona, about 5501 feet East and 2748 feet South from the Southwest Corner of Section 35 T 22S R 15E. Gila and Salt River Base and Meridian.

(Write on above lines the distance and direction the claim is from some permanent and natural object, such as a mountain, peak, stream, etc. This claim runs from the discovery monument, or stake on which the notice is posted, 50 feet in a NORTHERLY direction to the NORTH center end monument, or stake, and 1450 feet in a SOUTHERLY direction from the aforesaid monument, or stake, to the SOUTH center end monument or stake, and is also marked by two corner monuments, or stakes, at each end of said claim, one on each side of and 300 feet from the center end monuments, or stakes, making the claim in the form of a parallelogram.

RECEIVED
B. L. M. AZ STATE OFFICE
DEC 7 1977
10:00 A.M.
PHOENIX, ARIZONA

NORANDA EXPLORATION, INC.
P. O. BOX 50326, TUCSON, ARIZONA 85705
H. Rene' Moulinet
H. RENE' MOULINET, AGENT Locator.

FILED IN A MC 17334

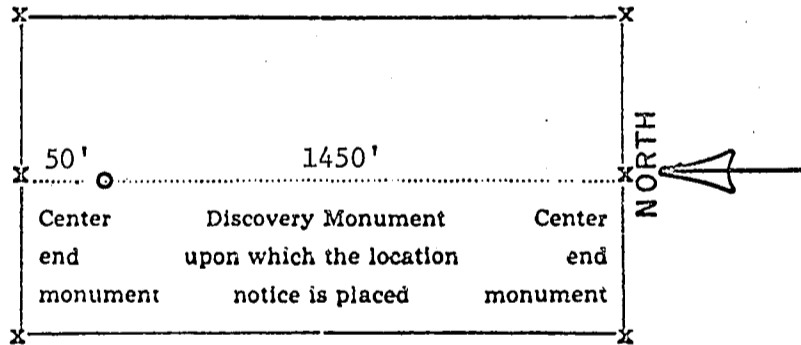
How to fill out a location notice:

NOTICE OF LOCATION

Notice is hereby given that the COPPER KING Mining Claim was located by JOHN DOE AND RICHARD ROE on this the 11th day of June, 1946, for mining purposes. Said claim is 1500 feet in length along this vein or deposit of mineral-bearing rock in place, and 300 feet in width on each side of the center of said vein or deposit from end to end of claim. The general course of this claim is NORTH AND SOUTH and it is situated in the WRIGHTON mining district SANTA CRUZ County, Arizona, about TWO MILES SOUTHEAST FROM ROCK PEAK. This claim runs from the discovery monument or stake, upon which the notice is posted, 750 feet in a SOUTHERLY direction to the SOUTHERLY center end monument, or stake, and 750 feet in a NORTHERLY direction from the aforesaid location monument, or stake, to the NORTHERLY center end monument, or stake, and is also marked by two corner monuments, or stakes, at each end of said claim, one on each side of and 300 feet from the center end monuments, or stakes, making claim in the form of a parallelogram.

JOHN DOE,
RICHARD ROE,
Locators.

How to fill out a location notice:



Stone monuments must be three feet high. Stakes must be four feet above ground and substantial, no thickness is specified.

You can record as soon as you locate if you desire to, and do your location work at any time within 90 days from date of location.

FEE NO. 7373

STATE OF ARIZONA, County of Santa Cruz - SS.

I do hereby certify that the within instrument was filed and recorded at the request of *H. Rene' Moulinet* on MAY 22 1974 A. D., 1974 at 8:01 o'clock P. M. Docket No: 174 Page 58

Records of Santa Cruz County, Arizona.

WITNESS my hand and official seal the day and year first above written.

G. ESPINOSA MORENO, COUNTY RECORDER

By *Laura C. Fontes*
Deputy

SPECIAL NOTE: THIS RELOCATION DOES NOT SUPERCEDE THE ORIGINAL LOCATION OF THE WEST COMPANY OR ANY OF ITS AUTHORIZED AGENTS, BUT IS HEREIN ING RELOCATED IN ORDER TO CORRECT ANY AND ALL POSSIBLE PREVIOUS STATUTORY DISCREPANCIES.

INDEXED MICROFILMED

NOTICE OF LOCATION

DOCK 174 PAGE 59

A MC 17335

NOTICE IS HEREBY GIVEN That the WEST # 138N Mining Claim was located by H. RENE' MOULINET, AGENT FOR NORANDA EXPLORATION, INC. on this 26th day of FEBRUARY, 1974, for mining purposes. Said claim is 1500 feet in length along the vein or deposit of mineral-bearing rock in place and 300 feet in width on each side of the center of said vein or deposit, from end to end of said claim. The general course of this claim is NORTH - SOUTH and is situated in the PALMETTO Mining District SANTA CRUZ County, Arizona, about 5501 feet East and 2648 feet South from the Southwest Corner of Section 35 T 22S R 15E. Gila and Salt River Base and Meridian.

(Write on above lines the distance and direction the claim is from some permanent and natural object, such as a mountain, peak, stream, etc.)

This claim runs from the discovery monument, or stake on which the notice is posted, 50 feet in a SOUTHERLY direction to the SOUTH center end monument, or stake, and 1450 feet in a NORTHERLY direction from the aforesaid monument, or stake, to the NORTH center end monument or stake, and is also marked by two corner monuments, or stakes, at each end of said claim, one on each side of and 300 feet from the center end monuments, or stakes, making the claim in the form of a parallelogram.

RECEIVED
B. L. M. AZ STATE OFFICE
DEC 7 1977
10:00 A.M.
PHOENIX, ARIZONA

NORANDA EXPLORATION, INC.
P. O. BOX 50326, TUCSON, ARIZONA 85705
H. Rene' Moulinet
H. RENE' MOULINET, AGENT Locator.

MAP FILED IN A MC 17335

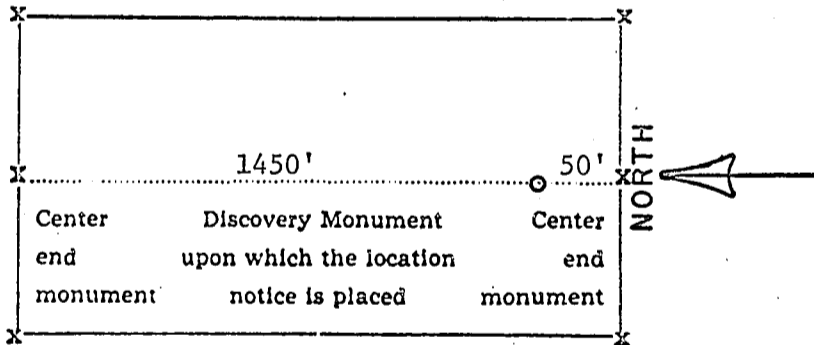
How to fill out a location notice:

NOTICE OF LOCATION

Notice is hereby given that the COPPER KING Mining Claim was located by JOHN DOE AND RICHARD ROE on this the 11th day of June, 1946, for mining purposes. Said claim is 1500 feet in length along this vein or deposit of mineral-bearing rock in place, and 300 feet in width on each side of the center of said vein or deposit from end to end of claim. The general course of this claim is NORTH AND SOUTH and it is situated in the WRIGHTON mining district SANTA CRUZ County, Arizona, about TWO MILES SOUTHEAST FROM ROCK PEAK. This claim runs from the discovery monument or stake, upon which the notice is posted, 750 feet in a SOUTHERLY direction to the SOUTHERLY center end monument, or stake, and 750 feet in a NORTHERLY direction from the aforesaid location monument, or stake, to the NORTHERLY center end monument, or stake, and is also marked by two corner monuments, or stakes, at each end of said claim, one on each side of and 300 feet from the center end monuments, or stakes, making claim in the form of a parallelogram.

JOHN DOE,
RICHARD ROE,
Locators.

How to fill out a location notice:



Stone monuments must be three feet high. Stakes must be four feet above ground and substantial, no thickness is specified.

You can record as soon as you locate if you desire to, and do your location work at any time within 90 days from date of location.

FEE NO. 7374

STATE OF ARIZONA, County of Santa Cruz - SS.

I do hereby certify that the within instrument was filed and recorded at the request of H. Rene' Moulinet on MAY 22 1974 A. D., 1974 at 3:01 o'clock P. M. Docket No. 174 Page 59

Records of Santa Cruz County, Arizona.

WITNESS my hand and official seal the day and year first above written.

G. ESPINOSA MORENO, COUNTY RECORDER

By Laura G. Santos Deputy

RECORDED
MAY 22 1974
SANTA CRUZ COUNTY RECORDER

NOTICE OF LOCATION

MICROFILMED

INDEXED

DOCK 187 PAGE 494

LODE CLAIM

AMC 17336

NOTICE IS HEREBY GIVEN That the WEST 145N Mining Claim was located by NORANDA EXPLORATION, INC. on this 14th day of February, 1975, for mining purposes. Said claim is 1500 feet in length along the vein or deposit of mineral-bearing rock in place and 300 feet in width on each side of the center of said vein or deposit, from end to end of said claim. The general course of this claim is North - South and is situated in the Palmetto Mining District Santa Cruz County, Arizona, about 2220 Feet East and 3940 Feet South of Section Corner 35136, Township 22S, Range 15E, Gila & Salt River Base & Meridian.

(Write on above lines the distance and direction the claim is from some permanent and natural object, such as a mountain, peak, stream, etc.)

This claim runs from the discovery monument, or stake on which the notice is posted, 100 feet in a Southerly direction to the South center end monument, or stake, and 1400 feet in a Northerly direction from the aforesaid monument, or stake, to the North center end monument or stake, and is also marked by two corner monuments, or stakes, at each end of said claim, one on each side of and 300 feet from the center end monuments, or stakes, making the claim in the form of a parallelogram.

RECEIVED B.L.M. AZ STATE OFFICE DEC 7 1977

NORANDA EXPLORATION, INC. P. O. Box 50326, Tucson Az. 85705 H. RENE MOULINET, Agent Locator.

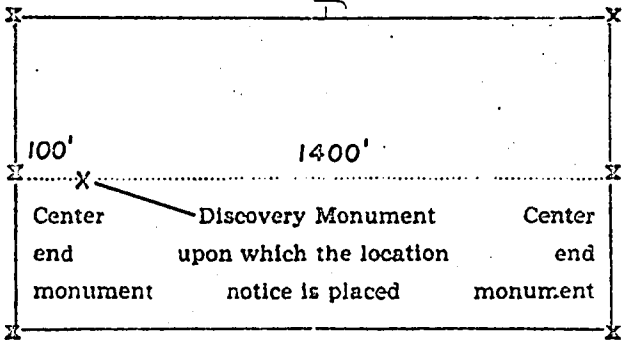
How to fill out a location notice PHOENIX, ARIZONA 10:00 A.M.

NOTICE OF LOCATION

Notice is hereby given that the COPPER KING Mining Claim was located by JOHN DOE AND RICHARD ROE on this the 11th day of June, 1946, for mining purposes. Said claim is 1500 feet in length along this vein or deposit of mineral-bearing rock in place, and 300 feet in width on each side of the center of said vein or deposit from end to end of claim. The general course of this claim is NORTH AND SOUTH and it is situated in the WRIGHTON mining district SANTA CRUZ County, Arizona, about TWO MILES SOUTHEAST FROM ROCK PEAK. This claim runs from the discovery monument or stake, upon which the notice is posted, 750 feet in a SOUTHERLY direction to the SOUTHERLY center end monument, or stake, and 750 feet in a NORTHERLY direction from the aforesaid location monument, or stake, to the NORTHERLY center end monument, or stake, and is also marked by two corner monuments, or stakes, at each end of said claim, one on each side of and 300 feet from the center end monuments, or stakes, making claim in the form of a parallelogram.

JOHN DOE, RICHARD ROE, Locators.

How to fill out a location notice:



Stone monuments must be three feet high. Stakes must be four feet above ground and substantial, no thickness is specified.

You can record as soon as you locate if you desire to, and do your location work at any time within 90 days from date of location.

FEE NO. 12437

STATE OF ARIZONA, County of Santa Cruz - SS. I do hereby certify that the within instrument was filed and recorded at the request of H. Rene Moulinet on APR 11 1975 A. D., 1975 at 4:51 o'clock P. M. Docket No. 187 Page 494

Records of Santa Cruz County, Arizona. WITNESS my hand and official seal the day and year first above written. G. ESPINOSA MORENO, COUNTY RECORDER

By Mary Lou Davis Deputy

MAP FILED IN A MC 17283

RECEIVED
B. L. M. AZ STATE OFFICE
DEC 7 1977

MICROFILMED INDEXED
DOCK 187 PAGE 495

AMENDED
NOTICE OF LOCATION

10:00 A.M.
PHOENIX, ARIZONA

LODE CLAIM

A MC 17337

NOTICE IS HEREBY GIVEN That the WEST 154N Mining
Claim was located by NORANDA EXPLORATION, INC.
on this 10th day of April, 1975, for mining purposes. Said claim
is 1500 feet in length along the vein or deposit of mineral-bearing rock in place and 300 feet in width on each
side of the center of said vein or deposit, from end to end of said claim. The general course of this claim is
North - South
and is situated in the Palmetto Mining District
Santa Cruz County, Arizona, about
1950 Feet North and 6180 Feet West of Triangulation Station 3R (USCGS)
located in Township 23S, Range 15E, Gila & Salt River Base & Meridian.

(Write on above lines the distance and direction the claim is from some permanent and natural object, such as a mountain, peak, stream, etc.)

This claim runs from the discovery monument, or stake on which the notice is posted, 50
feet in a Southerly direction to the South center
end monument, or stake, and 1450 feet in a Northerly direction from
the aforesaid monument, or stake, to the North center end monument
or stake, and is also marked by two corner monuments, or stakes, at each end of said claim, one on each side
of and 300 feet from the center end monuments, or stakes, making the claim in the form of a parallelogram.

THIS IS AN AMENDMENT OF THE WEST 154N
LODE CLAIM located on February 14, 1975 NORANDA EXPLORATION, INC.
and recorded in Dock 185, Page 343 of
the Santa Cruz County Recorders Office. P. O. Box 50326, Tucson, Az. 85705

H. Rene Moulinet
H. RENE MOULINET, Agent Locator.

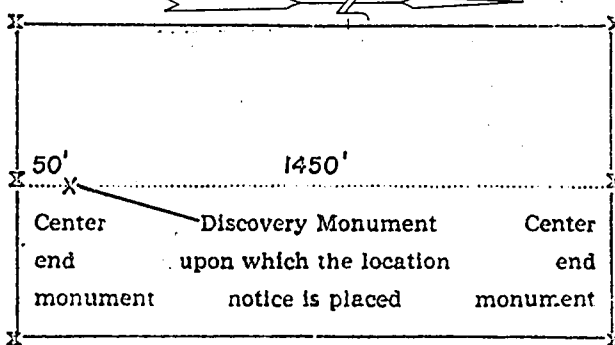
How to fill out a location notice:

NOTICE OF LOCATION

Notice is hereby given that the COPPER KING
Mining Claim was located by JOHN DOE AND RICHARD ROE on this the 11th day of June, 1966,
for mining purposes. Said claim is 1500 feet in length
along this vein or deposit of mineral-bearing rock in
place, and 300 feet in width on each side of the center
of said vein or deposit from end to end of claim. The
general course of this claim is NORTH AND SOUTH
and it is situated in the WRIGHTON mining district
SANTA CRUZ County, Arizona, about TWO
MILES SOUTHEAST FROM ROCK PEAK. This
claim runs from the discovery monument or stake,
upon which the notice is posted, 750 feet in a
SOUTHERLY direction to the SOUTHERLY center
end monument, or stake, and 750 feet in a
NORTHERLY direction from the aforesaid location
monument, or stake, to the NORTHERLY center
end monument, or stake, and is also marked by two
corner monuments, or stakes, at each end of said
claim, one on each side of and 300 feet from the center
end monuments, or stakes, making claim in the form
of a parallelogram.

JOHN DOE,
RICHARD ROE,
Locators.

How to fill out a location notice:



Stone monuments must be three feet high. Stakes must be four feet above ground and substantial, no thickness is specified.

You can record as soon as you locate if you desire to, and do your location work at any time within 90 days from date of location.

MAP FILED IN A MC 17337

12438

FEE NO.

STATE OF ARIZONA, County of Santa Cruz - SS.

I do hereby certify that the within instrument was filed and recorded at the request of H. Rene Moulinet
on APR 11 1975 A. D., 1975 at 4:51 o'clock P. M. Docket No. 187 Page 495

Records of Santa Cruz County, Arizona.

WITNESS my hand and official seal the day and year first above written.

G. ESPINOSA MORENO, COUNTY RECORDER

By Mary Lou Saenz
Deputy

NOTICE OF LOCATION

LODE CLAIM

AMC 17337

NOTICE IS HEREBY GIVEN That the WEST 154N Mining Claim was located by NORANDA EXPLORATION, INC. on this 14th day of February, 1975, for mining purposes. Said claim is 1500 feet in length along the vein or deposit of mineral-bearing rock in place and 300 feet in width on each side of the center of said vein or deposit, from end to end of said claim. The general course of this claim is North - South and is situated in the Palmetto Mining District Santa Cruz County, Arizona, about 1950' North and 6210' West of Triangulation Station 3R (USCGS) located in Township 23S, Range 15E, Gila & Salt River Base & Meridian

(Write on above lines the distance and direction the claim is from some permanent and natural object, such as a mountain, peak, stream, etc.)

This claim runs from the discovery monument, or stake on which the notice is posted, 50 feet in a Southerly direction to the South center end monument, or stake, and 1450 feet in a Northerly direction from the aforesaid monument, or stake, to the North center end monument or stake, and is also marked by two corner monuments, or stakes, at each end of said claim, one on each side of and 300 feet from the center end monuments, or stakes, making the claim in the form of a parallelogram.

H. Rene Moulinet
H. Rene Moulinet, Agent for
Noranda Exploration, Inc.
P. O. Box 50326
Tucson, Arizona 85705
Locator.

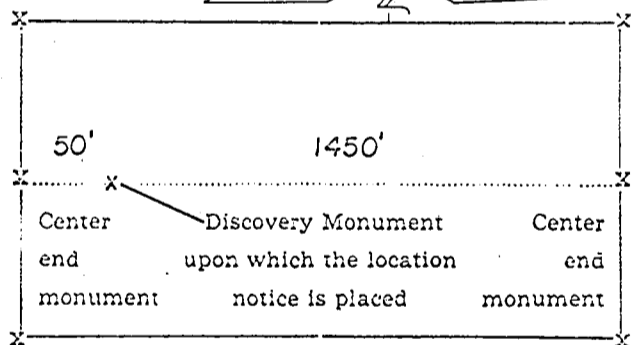
How to fill out a location notice:

NOTICE OF LOCATION

Notice is hereby given that the COPPER KING Mining Claim was located by JOHN DOE AND RICHARD ROE on this the 11th day of June, 1946, for mining purposes. Said claim is 1500 feet in length along this vein or deposit of mineral-bearing rock in place, and 300 feet in width on each side of the center of said vein or deposit from end to end of claim. The general course of this claim is NORTH AND SOUTH and it is situated in the WRIGHTON mining district SANTA CRUZ County, Arizona, about TWO MILES SOUTHEAST FROM ROCK PEAK. This claim runs from the discovery monument or stake, upon which the notice is posted, 750 feet in a SOUTHERLY direction to the SOUTHERLY center end monument, or stake, and 750 feet in a NORTHERLY direction from the aforesaid location monument, or stake, to the NORTHERLY center end monument, or stake, and is also marked by two corner monuments, or stakes, at each end of said claim, one on each side of and 300 feet from the center end monuments, or stakes, making claim in the form of a parallelogram.

JOHN DOE,
RICHARD ROE,
Locators.

How to fill out a location notice:



Stone monuments must be three feet high. Stakes must be four feet above ground and substantial, no thickness is specified.

You can record as soon as you locate if you desire to, and do your location work at any time within 90 days from date of location.

FEE NO. 11708

STATE OF ARIZONA, County of Santa Cruz - SS.
I do hereby certify that the within instrument was filed and recorded at the request of A. Rene Moulinet on FEB 25 1975 A. D., 1975 at 11:57 o'clock AM, Docket No. 185 Page 343
Records of Santa Cruz County, Arizona.

WITNESS my hand and official seal the day and year first above written.

G. ESPINOSA MORENO, COUNTY RECORDER

By Laura H. Torres
Deputy

MAP FILED IN A MC 17283

NOTICE OF LOCATION

MICROFILMED INDEXED DOCK 185 PAGE 344

LODE CLAIM

A MC 17338

NOTICE IS HEREBY GIVEN That the WEST 156N Mining Claim was located by NORANDA EXPLORATION, INC. on this 14th day of February, 1975, for mining purposes. Said claim is 1500 feet in length along the vein or deposit of mineral-bearing rock in place and 300 feet in width on each side of the center of said vein or deposit, from end to end of said claim. The general course of this claim is North - South and is situated in the Palmetto Mining District Santa Cruz County, Arizona, about 1950' North and 5850' West of Triangulation Station 3R (USCGS) located in Township 23S, Range 15E, Gila & Salt River Base & Meridian

(Write on above lines the distance and direction the claim is from some permanent and natural object, such as a mountain, peak, stream, etc.

This claim runs from the discovery monument, or stake on which the notice is posted, 50 feet in a Southerly direction to the South center end monument, or stake, and 1450 feet in a Northerly direction from the aforesaid monument, or stake, to the North center end monument or stake, and is also marked by two corner monuments, or stakes, at each end of said claim, one on each side of and 300 feet from the center end monuments, or stakes, making the claim in the form of a parallelogram.

RECEIVED B. L. M. AZ STATE OFFICE

DEC 7 1977

10:00 A.M. PHOENIX, ARIZONA How to fill out a location notice:

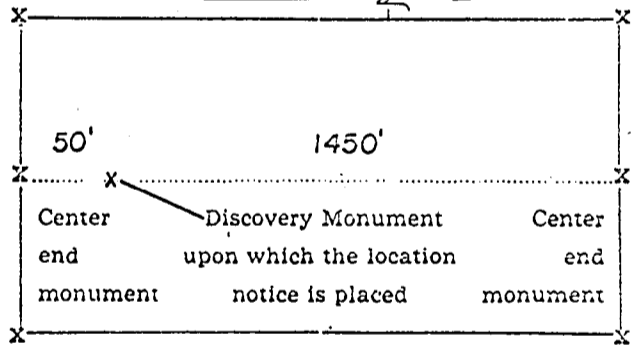
H. Rene Moulinet, Agent for Noranda Exploration, Inc. P. O. Box 50326 Tucson, Arizona 85705 Locator.

NOTICE OF LOCATION

Notice is hereby given that the COPPER KING Mining Claim was located by JOHN DOE AND RICHARD ROE on this the 11th day of June, 1946, for mining purposes. Said claim is 1500 feet in length along this vein or deposit of mineral-bearing rock in place, and 300 feet in width on each side of the center of said vein or deposit from end to end of claim. The general course of this claim is NORTH AND SOUTH and it is situated in the WRIGHTON mining district SANTA CRUZ County, Arizona, about TWO MILES SOUTHEAST FROM ROCK PEAK. This claim runs from the discovery monument or stake, upon which the notice is posted, 750 feet in a SOUTHERLY direction to the SOUTHERLY center end monument, or stake, and 750 feet in a NORTHERLY direction from the aforesaid location monument, or stake, to the NORTHERLY center end monument, or stake, and is also marked by two corner monuments, or stakes, at each end of said claim, one on each side of and 300 feet from the center end monuments, or stakes, making claim in the form of a parallelogram.

JOHN DOE, RICHARD ROE, Locators.

How to fill out a location notice:



Stone monuments must be three feet high. Stakes must be four feet above ground and substantial, no thickness is specified.

You can record as soon as you locate if you desire to, and do your location work at any time within 90 days from date of location.

FEE NO. 11709

STATE OF ARIZONA, County of Santa Cruz - SS. I do hereby certify that the within instrument was filed and recorded at the request of H. Rene Moulinet on FEB 25 1975 A. D., 1975 at 11:57 o'clock P. M. Docket No. 185 Page 344 Records of Santa Cruz County, Arizona.

WITNESS my hand and official seal the day and year first above written. G. ESPINOSA MORENO, COUNTY RECORDER

By Aurora Torres Deputy

MAP FILED IN A MC 17283

NOTICE OF LOCATION

LODE CLAIM

A MC 17339

NOTICE IS HEREBY GIVEN That the WEST 158N Mining Claim was located by NORANDA EXPLORATION, INC. on this 14th day of February, 1975, for mining purposes. Said claim is 1500 feet in length along the vein or deposit of mineral-bearing rock in place and 300 feet in width on each side of the center of said vein or deposit, from end to end of said claim. The general course of this claim is North - South and is situated in the Palmetto Mining District Santa Cruz County, Arizona, about 5250' West and 1950' North of Triangulation Station 3R (USCGS) located in Township 23S, Range 15E, Gila & Salt River Base & Meridian

(Write on above lines the distance and direction the claim is from some permanent and natural object, such as a mountain, peak, stream, etc.)

This claim runs from the discovery monument, or stake on which the notice is posted, 50 feet in a Southerly direction to the South center end monument, or stake, and 1450 feet in a Northerly direction from the aforesaid monument, or stake, to the North center end monument or stake, and is also marked by two corner monuments, or stakes, at each end of said claim, one on each side of and 300 feet from the center end monuments, or stakes, making the claim in the form of a parallelogram.

RECEIVED B. L. M. AZ STATE OFFICE

DEC 7 1977

10:00 A.M. PHOENIX, ARIZONA

H. Rene Moulinet
 H. Rene Moulinet, Agent for
 Noranda Exploration, Inc.
 P. O. Box 50326
 Tucson, Arizona 85705
 Locator.

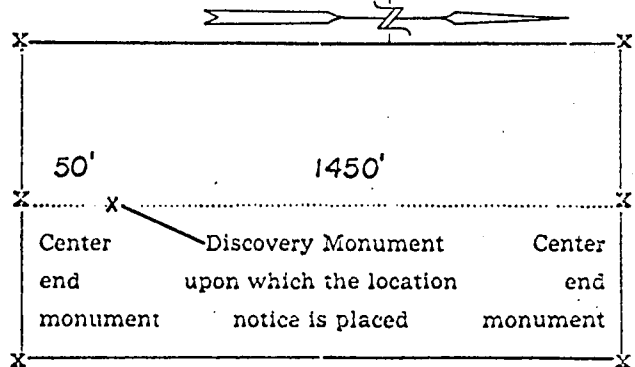
How to fill out a location notice:

NOTICE OF LOCATION

Notice is hereby given that the COPPER KING Mining Claim was located by JOHN DOE AND RICHARD ROE on this the 11th day of June, 1946, for mining purposes. Said claim is 1500 feet in length along this vein or deposit of mineral-bearing rock in place, and 300 feet in width on each side of the center of said vein or deposit from end to end of claim. The general course of this claim is NORTH AND SOUTH and it is situated in the WRIGHTON mining district SANTA CRUZ County, Arizona, about TWO MILES SOUTHEAST FROM ROCK PEAK. This claim runs from the discovery monument or stake, upon which the notice is posted, 750 feet in a SOUTHERLY direction to the SOUTHERLY center end monument, or stake, and 750 feet in a NORTHERLY direction from the aforesaid location monument, or stake, to the NORTHERLY center end monument, or stake, and is also marked by two corner monuments, or stakes, at each end of said claim, one on each side of and 300 feet from the center end monuments, or stakes, making claim in the form of a parallelogram.

JOHN DOE, RICHARD ROE, Locators.

How to fill out a location notice:



Stone monuments must be three feet high. Stakes must be four feet above ground and substantial, no thickness is specified.

You can record as soon as you locate if you desire to, and do your location work at any time within 90 days from date of location.

FEE NO. 11710

STATE OF ARIZONA, County of Santa Cruz - SS.

I do hereby certify that the within instrument was filed and recorded at the request of A. Rene Moulinet on FEB 25 1975 A. D., 1975 at 11:57 o'clock A. M. Docket No. 185 Page 345
 Records of Santa Cruz County, Arizona.

WITNESS my hand and official seal the day and year first above written.

G. ESPINOSA MORENO, COUNTY RECORDER.

By *Laura C. Torres* Deputy

MAP FILED IN A MC 17339

NOTICE OF LOCATION

DOCK 185 PAGE 346

LODE CLAIM

AMC 17340

NOTICE IS HEREBY GIVEN That the WEST 160N Mining Claim was located by NORANDA EXPLORATION, INC. on this 14th day of February, 1975, for mining purposes. Said claim is 1500 feet in length along the vein or deposit of mineral-bearing rock in place and 300 feet in width on each side of the center of said vein or deposit, from end to end of said claim. The general course of this claim is North - South and is situated in the Palmetto Mining District, Santa Cruz County, Arizona, about 1950' North and 4650' West of Triangulation Station 3R (USCGS) located in Township 23S, Range 15E, Gila & Salt River Base & Meridian

(Write on above lines the distance and direction the claim is from some permanent and natural object, such as a mountain, peak, stream, etc.

This claim runs from the discovery monument, or stake on which the notice is posted, 50 feet in a Southerly direction to the South center end monument, or stake, and 1450 feet in a Northerly direction from the aforesaid monument, or stake, to the North center end monument or stake, and is also marked by two corner monuments, or stakes, at each end of said claim, one on each side of and 300 feet from the center end monuments, or stakes, making the claim in the form of a parallelogram.

RECEIVED B. L. M. AZ STATE OFFICE

DEC 7 1977

10:00 A.M. PHOENIX, ARIZONA

H. Rene' Moulinet, Agent for Noranda Exploration, Inc. P. O. Box 50326 Tucson, Arizona 85705 Locator.

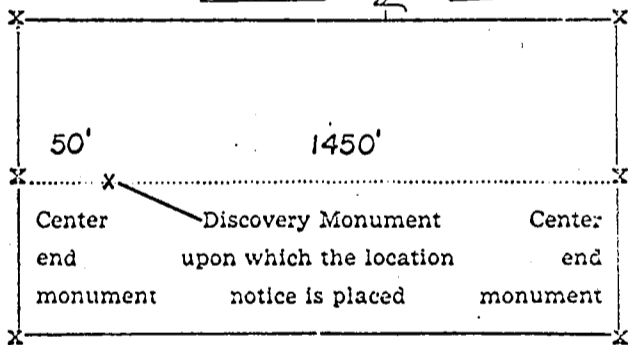
How to fill out a location notice:

NOTICE OF LOCATION

Notice is hereby given that the COPPER KING Mining Claim was located by JOHN DOE AND RICHARD ROE on this the 11th day of June, 1946, for mining purposes. Said claim is 1500 feet in length along this vein or deposit of mineral-bearing rock in place, and 300 feet in width on each side of the center of said vein or deposit from end to end of claim. The general course of this claim is NORTH AND SOUTH and it is situated in the WRIGHTON mining district SANTA CRUZ County, Arizona, about TWO MILES SOUTHEAST FROM ROCK PEAK. This claim runs from the discovery monument or stake, upon which the notice is posted, 750 feet in a SOUTHERLY direction to the SOUTHERLY center end monument, or stake, and 750 feet in a NORTHERLY direction from the aforesaid location monument, or stake, to the NORTHERLY center end monument, or stake, and is also marked by two corner monuments, or stakes, at each end of said claim, one on each side of and 300 feet from the center end monuments, or stakes, making claim in the form of a parallelogram.

JOHN DOE, RICHARD ROE, Locators.

How to fill out a location notice:



Stone monuments must be three feet high. Stakes must be four feet above ground and substantial, no thickness is specified.

You can record as soon as you locate if you desire to and do your location work at any time within 90 days from date of location.

FEE NO. 11711

STATE OF ARIZONA, County of Santa Cruz - SS.

I do hereby certify that the within instrument was filed and recorded at the request of H. Rene' Moulinet on FEB 25 1975 A. D., 1975 at 11:57 o'clock A. M. Docket No. 185 Page 346

Records of Santa Cruz County, Arizona.

WITNESS my hand and official seal the day and year first above written.

G. ESPINOSA MORENO, COUNTY RECORDER

By Rosa C. Montes Deputy

MAP FILED IN A MC 17283

NOTICE OF LOCATION

DOCK 185 PAGE 347

LODE CLAIM

A MC 17341

NOTICE IS HEREBY GIVEN That the WEST 162N Mining Claim was located by NORANDA EXPLORATION, INC. on this 14th day of February, 1975, for mining purposes. Said claim is 1500 feet in length along the vein or deposit of mineral-bearing rock in place and 300 feet in width on each side of the center of said vein or deposit, from end to end of said claim. The general course of this claim is North - South and is situated in the Palmetto Mining District Santa Cruz County, Arizona, about 1950' North and 4050' West of Triangulation Station 3R (USCGS) located in Township 23S, Range 15E, Gila & Salt River Base & Meridian

(Write on above lines the distance and direction the claim is from some permanent and natural object, such as a mountain, peak, stream, etc.)

This claim runs from the discovery monument, or stake on which the notice is posted, 50 feet in a Southerly direction to the South center end monument, or stake, and 1450 feet in a Northerly direction from the aforesaid monument, or stake, to the North center end monument or stake, and is also marked by two corner monuments, or stakes, at each end of said claim, one on each side of and 300 feet from the center end monuments, or stakes, making the claim in the form of a parallelogram.

RECEIVED
B. L. M. AZ STATE OFFICE

DEC 7 1977
10:00 A.M.
PHOENIX, ARIZONA

H. Rene' Moulinet

H. Rene' Moulinet, Agent for
Noranda Exploration, Inc.
P. O. Box 50326
Tucson, Arizona 85705
Locator.

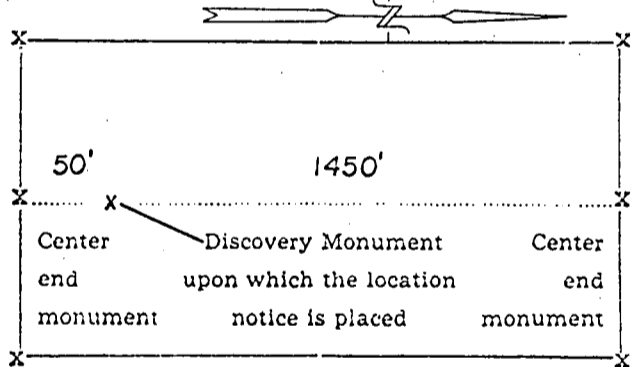
How to fill out a location notice:

NOTICE OF LOCATION

Notice is hereby given that the COPPER KING Mining Claim was located by JOHN DOE AND RICHARD ROE on this the 11th day of June, 1946, for mining purposes. Said claim is 1500 feet in length along this vein or deposit of mineral-bearing rock in place, and 300 feet in width on each side of the center of said vein or deposit from end to end of claim. The general course of this claim is NORTH AND SOUTH and it is situated in the WRIGHTON mining district SANTA CRUZ County, Arizona, about TWO MILES SOUTHEAST FROM ROCK PEAK. This claim runs from the discovery monument or stake, upon which the notice is posted, 750 feet in a SOUTHERLY direction to the SOUTHERLY center end monument, or stake, and 750 feet in a NORTHERLY direction from the aforesaid location monument, or stake, to the NORTHERLY center end monument, or stake, and is also marked by two corner monuments, or stakes, at each end of said claim, one on each side of and 300 feet from the center end monuments, or stakes, making claim in the form of a parallelogram.

JOHN DOE,
RICHARD ROE,
Locators.

How to fill out a location notice:



Stone monuments must be three feet high. Stakes must be four feet above ground and substantial, no thickness is specified.

You can record as soon as you locate if you desire to, and do your location work at any time within 90 days from date of location.

FEE NO. 11712
I do hereby certify that the within instrument was filed and recorded at the request of H. Rene' Moulinet
on FEB 25 1975 A. D., 1975 at 11:57 o'clock A. M. Docket No. 185 Page 347

Records of Santa Cruz County, Arizona.

WITNESS my hand and official seal the day and year first above written.

G. ESPINOSA MORENO, COUNTY RECORDER

By Laura C. Fontes
Deputy

MAP FILED IN A MC 17341

NOTICE OF LOCATION

DOCK 185 PAGE 348

LODE CLAIM

AMC 17342

NOTICE IS HEREBY GIVEN That the... WEST 164N Mining Claim was located by... NORANDA EXPLORATION, INC. on this... 14th... day of... February... 1975... for mining purposes. Said claim is 1500 feet in length along the vein or deposit of mineral-bearing rock in place and 300 feet in width on each side of the center of said vein or deposit, from end to end of said claim. The general course of this claim is... North - South... and is situated in the... Palmetto... Mining District... Santa Cruz... County, Arizona, about... 1950' North and 3450' West of Triangulation Station 3R (USCGS) located in Township 23S, Range 15E, Gila & Salt River Base & Meridian

(Write on above lines the distance and direction the claim is from some permanent and natural object, such as a mountain, peak, stream, etc.

This claim runs from the discovery monument, or stake on which the notice is posted, 50 feet in a Southerly direction to the South center end monument, or stake, and 1450 feet in a Northerly direction from the aforesaid monument, or stake, to the North center end monument or stake, and is also marked by two corner monuments, or stakes, at each end of said claim, one on each side of and 300 feet from the center end monuments, or stakes, making the claim in the form of a parallelogram.

RECEIVED B. L. M. AZ STATE OFFICE

DEC 7 1977

10:00 A.M. PHOENIX, ARIZONA

H. Rene' Moulinet, Agent for Noranda Exploration, Inc. P. O. Box 50326 Tucson, Arizona 85705

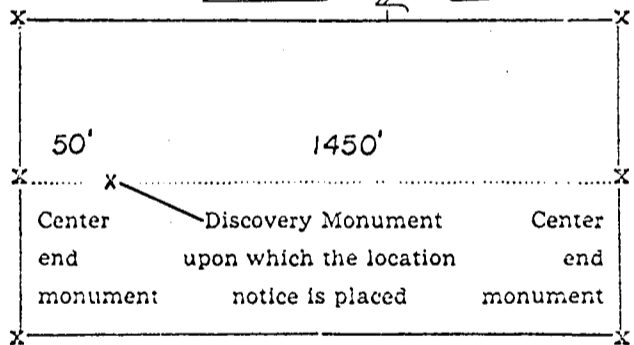
How to fill out a location notice:

NOTICE OF LOCATION

Notice is hereby given that the... COPPER KING... Mining Claim was located by... JOHN DOE AND RICHARD ROE... on this the... 11th... day of... June... 1946, for mining purposes. Said claim is 1500 feet in length along this vein or deposit of mineral-bearing rock in place, and 300 feet in width on each side of the center of said vein or deposit from end to end of claim. The general course of this claim is... NORTH AND SOUTH and it is situated in the... WRIGHTON... mining district... SANTA CRUZ... County, Arizona, about... TWO MILES... SOUTHEAST FROM ROCK PEAK... This claim runs from the discovery monument or stake, upon which the notice is posted... 750... feet in a SOUTHERLY... direction to the... SOUTHERLY... center end monument, or stake, and... 750... feet in a... NORTHERLY... direction from the aforesaid location monument, or stake, to the... NORTHERLY... center end monument, or stake, and is also marked by two corner monuments, or stakes, at each end of said claim, one on each side of and 300 feet from the center end monuments, or stakes, making claim in the form of a parallelogram.

JOHN DOE, RICHARD ROE, Locators.

How to fill out a location notice:



Stone monuments must be three feet high. Stakes must be four feet above ground and substantial, no thickness is specified.

You can record as soon as you locate if you desire to, and do your location work at any time within 90 days from date of location.

FEE NO. 11713

STATE OF ARIZONA, County of Santa Cruz - SS.

I do hereby certify that the within instrument was filed and recorded at the request of H. Rene' Moulinet on FEB 25 1975 A. D., 1975 at 11:57 o'clock A. M. Docket No. 185 Page 348

Records of Santa Cruz County, Arizona.

WITNESS my hand and official seal the day and year first above written.

G. ESPINOSA MORENO, COUNTY RECORDER

By Laura C. Torres Deputy

FILED IN A MC 17283

NOTICE OF LOCATION
OF THE

MINING CLAIM

STATE OF ARIZONA

County.

I,

herby certify that I am a locator of the within named claim and that the location work was performed thereon within 90 days from the date of location, to the full amount and in the manner required by law.

WITNESS My hand and seal this

day of, 19

(Seal)

This claim is a re-location of an abandoned mining claim known as the

Mining Claim. (When you re-locate an old claim do not fail to write the name of the old claim on the above blank line.)

A MC 17343

RECEIVED
B. L. M. AZ STATE OFFICE

DEC 7 1977

10:00 A.M.
PHOENIX, ARIZONA

NOTICE OF LOCATION

INDEXED

PHOTOSTATED

DOCK 056 PAGE 514

NOTICE IS HEREBY GIVEN That the West # 165 fraction Mining Claim was located by West Range Co on this 25th day of November, 1974, for mining purposes. Said claim is 1500 feet in length along the vein or deposit of mineral-bearing rock in place and 300 feet in width on each side of the center of said vein or deposit, from end to end of said claim. The general course of this claim is north-south and is situated in the Palmetto Mining District Santa Cruz County, Arizona, about 3600 ft west of the Ventura mine

(Write on above lines the distance and direction the claim is from some permanent and natural object, such as a mountain, peak, stream, etc.)

This claim runs from the discovery monument, or stake on which the notice is posted, 10 feet in a north direction to the north center end monument, or stake, and 1490 feet in a south direction from the aforesaid monument, or stake, to the south center end monument or stake, and is also marked by two corner monuments, or stakes, at each end of said claim, one on each side of and 300 feet from the center end monuments, or stakes, making the claim in the form of a parallelogram.

by West Range Co.
F. T. Graybeal
Locator.

How to fill out a location notice:

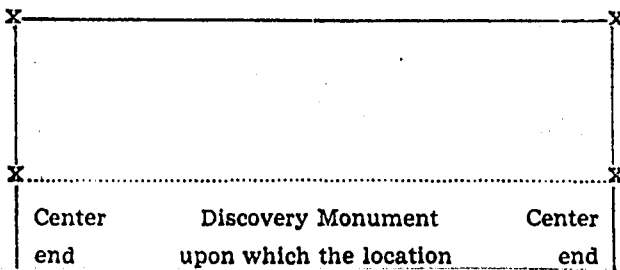


NOTICE OF LOCATION



Notice is hereby given that the...COPPER KING... Mining Claim was located by...JOHN DOE AND RICHARD ROE...on this the...11th...day of...June... 1946, for mining purposes. Said claim is 1500 feet in length along this vein or deposit of mineral-bearing rock in place, and 300 feet in width on each side of the center of said vein or deposit from end to end of claim. The general course of this claim is...NORTH AND SOUTH and it is situated in the...WRIGHTON...mining district ...SANTA CRUZ... County, Arizona, about ...TWO MILES...SOUTHEAST FROM ROCK PEAK... This claim runs from the discovery monument or stake,

How to fill out a location notice:



STATE OF ARIZONA) SS.
County of Santa Cruz)

NO. 10304

I hereby certify that the within instrument was filed and recorded at the request of

F. J. Graybeal No. 304 A. D., 1974 at 9:13 A.M. DOCKET NO. 56 Page 514.

Witness my hand and official seal the day and year aforesaid.

G. ESPINOSA MORENO, County Recorder

By Mary Lou Saenz
Deputy County Recorder

MAP FILED IN A MC 17283

NOTICE OF LOCATION
OF THE

MINING CLAIM

STATE OF ARIZONA

County

I, _____ hereby certify that I am a locator of the within named claim and that the location work was performed thereon within 90 days from the date of location, to the full amount and in the manner required by law.

WITNESS My hand and seal this _____ day of _____, 19____ (Seal)

This claim is a re-location of an abandoned mining claim known as the _____

Mining Claim. (When you re-locate an old claim do not fail to write the name of the old claim on the above blank line.)

RECEIVED
B. L. M. AZ STATE OFFICE
DEC 7 1977

10:00 A.M.
PHOENIX, ARIZONA

AMC 17344
INDEXED PHOTOSTATED

DOCK 056 PAGE 515

NOTICE OF LOCATION

NOTICE IS HEREBY GIVEN That the West # 166 Fraction Mining Claim was located by West Range Co on this 25th day of November, 1964, for mining purposes. Said claim is 1500 feet in length along the vein or deposit of mineral-bearing rock in place and 300 feet in width on each side of the center of said vein or deposit, from end to end of said claim. The general course of this claim is north-south and is situated in the Palmetto Mining District Santa Cruz County, Arizona, about 3600 ft. west of the Ventura mine

(Write on above lines the distance and direction the claim is from some permanent and natural object, such as a mountain, peak, stream, etc.)

This claim runs from the discovery monument, or stake on which the notice is posted, 10 feet in a south direction to the south center end monument, or stake, and 1490 feet in a north direction from the aforesaid monument, or stake, to the north center end monument or stake, and is also marked by two corner monuments, or stakes, at each end of said claim, one on each side of and 300 feet from the center end monuments, or stakes, making the claim in the form of a parallelogram.

by West Range Co.
J. T. Graybeal
Locator.

MAP FILED IN A MC 17283

How to fill out a location notice:

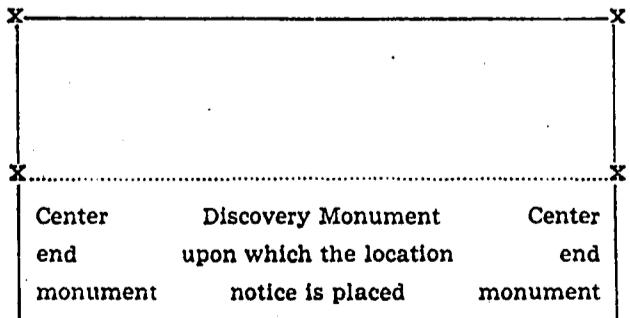


NOTICE OF LOCATION



Notice is hereby given that the COPPER KING Mining Claim was located by JOHN DOE AND RICHARD ROE on this the 11th day of June, 1946, for mining purposes. Said claim is 1500 feet in length along this vein or deposit of mineral-bearing rock in place, and 300 feet in width on each side of the center of said vein or deposit from end to end of claim. The general course of this claim is NORTH AND SOUTH and it is situated in the WRIGHTON mining district SANTA CRUZ County, Arizona, about TWO MILES SOUTHEAST FROM ROCK PEAK. This claim runs from the discovery monument or stake, upon which the notice is posted, 750 feet in a SOUTHERLY direction to the SOUTHERLY center end monument or stake and 750 feet in a

How to fill out a location notice:



10305

STATE OF ARIZONA)
County of Santa Cruz)

SS.

NO. _____

I hereby certify that the within instrument was filed and recorded at the request of F. J. Graybeal Nov. 30th A. D. 1964 at 9:13 A.M. DOCKET NO. 56 Page 515.

Witness my hand and official seal the day and year aforesaid.

By Mary Lou Saunz
Deputy County Recorder

unt Recorder

NOTICE OF LOCATION
OF THE

MINING CLAIM

STATE OF ARIZONA

ss. }
County.

I, _____
hereby certify that I am a locator of the within
named claim and that the location work was per-
formed thereon within 90 days from the date of
location, to the full amount and in the manner
required by law.

WITNESS My hand and seal this _____
day of _____, 19_____.
(Seal)

This claim is a re-location of an abandoned
mining claim known as the _____

Mining Claim. (When you re-locate an old claim
do not fail to write the name of the old claim on
the above blank line.)

RECEIVED
B. E. M. AZ STATE OFFICE

DEC 7 1977

10:00 A.M.
PHOENIX, ARIZONA

NOTICE OF LOCATION

A MC

17345

DOCK 056 PROTESTATED PAGE 516

NOTICE IS HEREBY GIVEN That the West # 167 Fraction Mining
Claim was located by West Range Co
on this 25th day of November, 1964, for mining purposes. Said claim
is 1500 feet in length along the vein or deposit of mineral-bearing rock in place and 300 feet in width on each
side of the center of said vein or deposit, from end to end of said claim. The general course of this claim is
east - west
and is situated in the Palmetto Mining District
Santa Cruz County, Arizona, about 3000 ft. S65°W
from the Ventura mine

(Write on above lines the distance and direction the claim is from some permanent and natural object, such
as a mountain, peak, stream, etc.)

This claim runs from the discovery monument, or stake on which the notice is posted, 10
feet in a east direction to the east center
end monument, or stake, and 1490 feet in a west
direction from the aforesaid monument, or stake, to the west center end monument
or stake, and is also marked by two corner monuments, or stakes, at each end of said claim, one on each side
of and 300 feet from the center end monuments, or stakes, making the claim in the form of a parallelogram.

West Range Co
by J. T. Graybeal
Locator.

How to fill out a location notice:

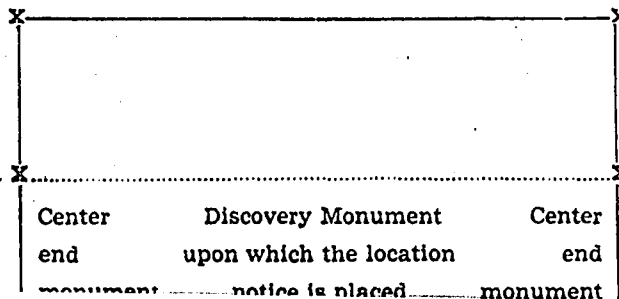


NOTICE OF LOCATION



Notice is hereby given that the...COPPER KING...
Mining Claim was located by...JOHN DOE AND RICH-
ARD ROE...on this the...11th...day of...June... 1946,
for mining purposes. Said claim is 1500 feet in length
along this vein or deposit of mineral-bearing rock in
place, and 300 feet in width on each side of the center
of said vein or deposit from end to end of claim. The
general course of this claim is...NORTH AND SOUTH
and it is situated in the...WRIGHTON...mining district
...SANTA CRUZ... County, Arizona, about ...TWO
MILES...SOUTHEAST FROM ROCK PEAK... This
claim runs from the discovery monument or stake,
upon which the notice is posted...750...feet in a

How to fill out a location notice:



STATE OF ARIZONA) SS.
County of Santa Cruz)

No. 10306

I hereby certify that the within instrument was filed and recorded at the request of
J. T. Graybeal No. 30th A. D., 1964 at 9:13 A.M. DOCKET NO. 56 Page 5/6

Witness my hand and official seal the day and year aforesaid.

G. ESPINOSA MORENO, County Recorder

By Mary Lou Davis
Deputy County Recorder

MAP FILED IN A MC 17283

NOTICE OF LOCATION
OF THE

MINING CLAIM

STATE OF ARIZONA

ss. }
County.

I, _____
hereby certify that I am a locator of the within
named claim and that the location work was per-
formed thereon within 90 days from the date of
location, to the full amount and in the manner
required by law.

WITNESS My hand and seal this _____
day of _____, 19____
(Seal)

This claim is a re-location of an abandoned
mining claim known as the _____

Mining Claim. (When you re-locate an old claim
do not fail to write the name of the old claim on
the above blank line.)

RECEIVED
B. E. M. AZ STATE OFFICE

DEC 7 1977

10:00 A.M.
PHOENIX, ARIZONA

A MC 17346

INDEXED

PHOTOSTATED

NOTICE OF LOCATION

DOCK 058 PAGE 517

NOTICE IS HEREBY GIVEN That the West # 168 fraction Mining
Claim was located by West Range Co.
on this 25th day of November, 1964, for mining purposes. Said claim
is 1500 feet in length along the vein or deposit of mineral-bearing rock in place and 300 feet in width on each
side of the center of said vein or deposit, from end to end of said claim. The general course of this claim is
east - west
and is situated in the Palmetto Mining District
Santa Cruz County, Arizona, about 3000 ft S 65° W
from the Ventura mine

(Write on above lines the distance and direction the claim is from some permanent and natural object, such
as a mountain, peak, stream, etc.)

This claim runs from the discovery monument, or stake on which the notice is posted, 10
feet in a west direction to the west center
end monument, or stake, and 1490 feet in a east
direction from the aforesaid monument, or stake, to the east center end monument
or stake, and is also marked by two corner monuments, or stakes, at each end of said claim, one on each side
of and 300 feet from the center end monuments, or stakes, making the claim in the form of a parallelogram.

by West Range Co.
J. T. Graybeal
Locator.

How to fill out a location notice:

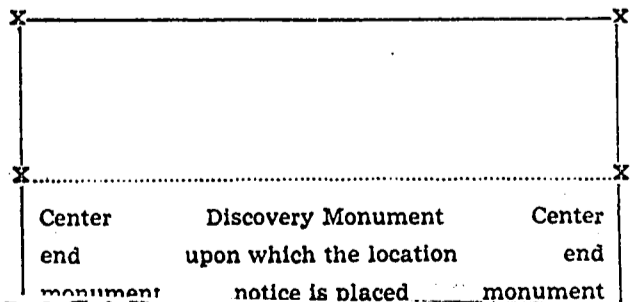


NOTICE OF LOCATION



Notice is hereby given that the...COPPER KING...
Mining Claim was located by...JOHN DOE AND RICH-
ARD ROE...on this the...11th...day of...June... 1946,
for mining purposes. Said claim is 1500 feet in length
along this vein or deposit of mineral-bearing rock in
place, and 300 feet in width on each side of the center
of said vein or deposit from end to end of claim. The
general course of this claim is...NORTH AND SOUTH
and it is situated in the...WRIGHTON...mining district
...SANTA CRUZ... County, Arizona, about ...TWO
MILES...SOUTHEAST FROM ROCK PEAK... This
claim runs from the discovery monument or stake,
... which the notice is posted...750...feet in a

How to fill out a location notice:



10307

STATE OF ARIZONA) SS.
County of Santa Cruz)

NO. _____

I hereby certify that the within instrument was filed and recorded at the request of
J. J. Graybeal Nov 30th A. D., 1964 at 9:13 A.M. DOCKET NO. 56 Page 517.

Witness my hand and official seal the day and year aforesaid.

G. ESPINOSA MORENO, County Recorder

By May Lou Laine
Deputy County Recorder

MAP FILED IN A MC 17283

NOTICE OF LOCATION OF THE

MINING CLAIM

STATE OF ARIZONA

County.

RECEIVED B. L. M. AZ STATE OFFICE

DEC 7 1977

10:00 A.M. PHOENIX, ARIZONA

I, hereby certify that I am a locator of the within named claim and that the location work was performed thereon within 90 days from the date of location, to the full amount and in the manner required by law.

WITNESS My hand and seal this day of, 19 (Seal)

This claim is a re-location of an abandoned mining claim known as the

Mining Claim. (When you re-locate an old claim do not fail to write the name of the old claim on the above blank line.)

17347

A MC INDEXED PHOTOSTATED

DOCK 056 PAGE 518

NOTICE OF LOCATION

NOTICE IS HEREBY GIVEN That the West # 174 Fraction Mining Claim was located by West Range Co on this 25th day of November, 1964, for mining purposes. Said claim is 1500 feet in length along the vein or deposit of mineral-bearing rock in place and 300 feet in width on each side of the center of said vein or deposit, from end to end of said claim. The general course of this claim is east-west and is situated in the Palmetto Mining District Santa Cruz County, Arizona, about 1000 ft. south of the Ventura mine

(Write on above lines the distance and direction the claim is from some permanent and natural object, such as a mountain, peak, stream, etc.)

This claim runs from the discovery monument, or stake on which the notice is posted, 10 feet in a east direction to the east center end monument, or stake, and 1490 feet in a west direction from the aforesaid monument, or stake, to the west center end monument or stake, and is also marked by two corner monuments, or stakes, at each end of said claim, one on each side of and 300 feet from the center end monuments, or stakes, making the claim in the form of a parallelogram.

by West Range Co. J.T. Graybeal Locator.

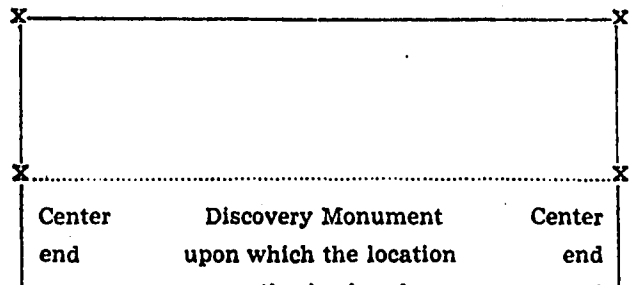
MAP FILED IN A MC 17283

How to fill out a location notice:

NOTICE OF LOCATION

Notice is hereby given that the COPPER KING Mining Claim was located by JOHN DOE AND RICHARD ROE on this the 11th day of June, 1946, for mining purposes. Said claim is 1500 feet in length along this vein or deposit of mineral-bearing rock in place, and 300 feet in width on each side of the center of said vein or deposit from end to end of claim. The general course of this claim is NORTH AND SOUTH and it is situated in the WRIGHTON mining district SANTA CRUZ County, Arizona, about TWO MILES SOUTHEAST FROM ROCK PEAK. This claim runs from the discovery monument or stake, upon which the notice is posted, 750 feet in a

How to fill out a location notice:



STATE OF ARIZONA) SS. County of Santa Cruz)

NO. 10308

I hereby certify that the within instrument was filed and recorded at the request of J. J. Graybeal Nov. 30th A. D., 1964 at 9:13 A. M. DOCKET NO. 56 Page 518.

Witness my hand and official seal the day and year aforesaid.

G. ESPINOSA MORENO, County Recorder

By Mary Lou Dainy Deputy County Recorder

NOTICE OF LOCATION

OF THE

MINING CLAIM

STATE OF ARIZONA

County.

RECEIVED
B. L. M. AZ STATE OFFICE
DEC 7 1977

10:00 A.M.
PHOENIX, ARIZONA

I, _____
hereby certify that I am a locator of the within
named claim and that the location work was per-
formed thereon within 90 days from the date of
location, to the full amount and in the manner
required by law.

WITNESS My hand and seal this _____
day of _____, 19____ (Seal)

This claim is a re-location of an abandoned
mining claim known as the _____

do not fail to write the name of the old claim on
the above blank line.)

A MC INDEXED

17348

PHOTOSTATED

DOCK 056 PAGE 519

NOTICE OF LOCATION

NOTICE IS HEREBY GIVEN That the West # 175 fraction Mining
Claim was located by West Range Co
on this 25th day of November, 1964, for mining purposes. Said claim
is 1500 feet in length along the vein or deposit of mineral-bearing rock in place and 300 feet in width on each
side of the center of said vein or deposit, from end to end of said claim. The general course of this claim is
east-west
and is situated in the Palmetto Mining District
Santa Cruz County, Arizona, about 1000 ft. south
of the Ventura mine

(Write on above lines the distance and direction the claim is from some permanent and natural object, such
as a mountain, peak, stream, etc.)

This claim runs from the discovery monument, or stake on which the notice is posted, 10
feet in a west direction to the west center
end monument, or stake, and 1490 feet in a east
direction from the aforesaid monument, or stake, to the east center end monument
or stake, and is also marked by two corner monuments, or stakes, at each end of said claim, one on each side
of and 300 feet from the center end monuments, or stakes, making the claim in the form of a parallelogram.

West Range Co
by/ J. T. Graybeal

Locator.

How to fill out a location notice:

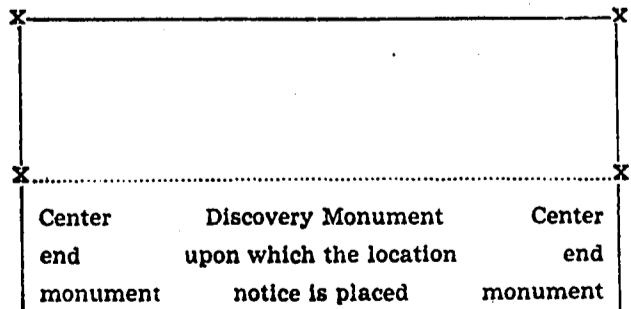


NOTICE OF LOCATION



Notice is hereby given that the...COPPER KING...
Mining Claim was located by...JOHN DOE AND RICH-
ARD ROE...on this the...11th...day of...June... 1946,
for mining purposes. Said claim is 1500 feet in length
along this vein or deposit of mineral-bearing rock in
place, and 300 feet in width on each side of the center
of said vein or deposit from end to end of claim. The
general course of this claim is...NORTH AND SOUTH
and it is situated in the...WRIGHTON...mining district
...SANTA CRUZ... County, Arizona, about ...TWO
MILES...SOUTHEAST FROM ROCK PEAK... This
claim runs from the discovery monument or stake,
upon which the notice is posted...750...feet in a
SOUTHERLY... direction to the ...SOUTHERLY... cen-
ter end monument

How to fill out a location notice:



10309

STATE OF ARIZONA) SS.
County of Santa Cruz)

NO. _____

I hereby certify that the within instrument was filed and recorded at the request of
J. J. Graybeal Nov. 30th D., 1964 at 9:13 A.M. DOCKET NO. 56 Page 519

Witness my hand and official seal the day and year aforesaid.

By Mary Lou Davis
Deputy County Recorder

G. ESPINOSA MORENO, County Recorder

MAP FILED IN A MC 17283

NOTICE OF LOCATION

DOCK 181 PAGE 565

A MC 17349

MICROFILMED

INDEXED

NOTICE IS HEREBY GIVEN That the VS - IN Mining Claim was located by NORANDA EXPLORATION, INC. on this 30 day of August, 1974, for mining purposes. Said claim is 1500 feet in length along the vein or deposit of mineral-bearing rock in place and 300 feet in width on each side of the center of said vein or deposit, from end to end of said claim. The general course of this claim is NORTH - SOUTH and is situated in the Palmetto Mining District Santa Cruz County, Arizona, about 1450' South and 1605' East of Triangulation Station 3R (U.S.C.G.S.), Located in Township 23 South, Range 15 East, Gila and Salt River Base and Meridian, Arizona

(Write on above lines the distance and direction the claim is from some permanent and natural object, such as a mountain, peak, stream, etc.)

This claim runs from the discovery monument, or stake on which the notice is posted, 50 feet in a Southerly direction to the South center end monument, or stake, and 1450 feet in a Northerly direction from the aforesaid monument, or stake, to the North center end monument or stake, and is also marked by two corner monuments, or stakes, at each end of said claim, one on each side of and 300 feet from the center end monuments, or stakes, making the claim in the form of a parallelogram.

RECEIVED B. L. M. AZ STATE OFFICE DEC 7 1977 10:00 A.M. PHOENIX, ARIZONA

NORANDA EXPLORATION, INC. P. O. Box 50326 Tucson, Arizona 85705 By J. S. Drechsler Jr. H. René Moulinet Agents Locator.s

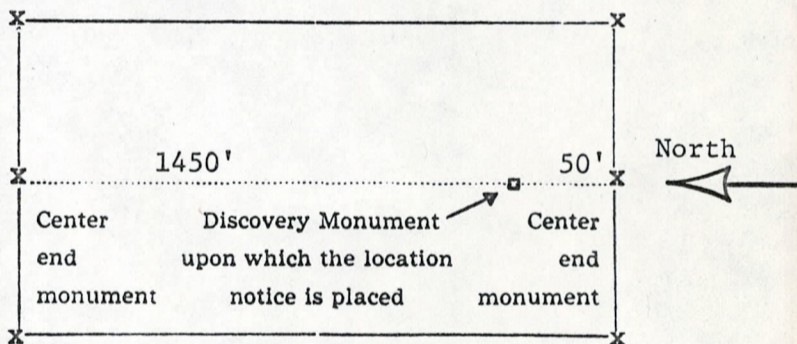
How to fill out a location notice:

NOTICE OF LOCATION

Notice is hereby given that the COPPER KING Mining Claim was located by JOHN DOE AND RICHARD ROE on this the 11th day of June, 1946, for mining purposes. Said claim is 1500 feet in length along this vein or deposit of mineral-bearing rock in place, and 300 feet in width on each side of the center of said vein or deposit from end to end of claim. The general course of this claim is NORTH AND SOUTH and it is situated in the WRIGHTON mining district SANTA CRUZ County, Arizona, about TWO MILES SOUTHEAST FROM ROCK PEAK. This claim runs from the discovery monument or stake, upon which the notice is posted, 750 feet in a SOUTHERLY direction to the SOUTHERLY center end monument, or stake, and 750 feet in a NORTHERLY direction from the aforesaid location monument, or stake, to the NORTHERLY center end monument, or stake, and is also marked by two corner monuments, or stakes, at each end of said claim, one on each side of and 300 feet from the center end monuments, or stakes, making claim in the form of a parallelogram.

JOHN DOE, RICHARD ROE, Locators.

How to fill out a location notice:



Stone monuments must be three feet high. Stakes must be four feet above ground and substantial, no thickness is specified.

You can record as soon as you locate if you desire to, and do your location work at any time within 90 days from date of location.

Fee No. 10113

STATE OF ARIZONA, County of Santa Cruz - ss.

I do hereby certify that the within instrument was filed and recorded at the request of H. René Moulinet on NOV 27 1974 A.D., 1974 at 4:35 o'clock P. M. Docket No. 181 Page 565

Records of Santa Cruz County, Arizona.

WITNESS my hand and official seal the day and year first above written.

G. ESPINOSA MORENO, County Recorder Laural. Lentes Deputy.

MAP FILED IN A MC 17283

NICK FILMED DOCK

181 PAGE 566

NOTICE OF LOCATION

A MC 17350

NOTICE IS HEREBY GIVEN That the VS - 2 N Mining Claim was located by NORANDA EXPLORATION, INC. on this 30 day of August, 1974, for mining purposes. Said claim is 1500 feet in length along the vein or deposit of mineral-bearing rock in place and 300 feet in width on each side of the center of said vein or deposit, from end to end of said claim. The general course of this claim is NORTH - SOUTH and is situated in the Palmetto Mining District Santa Cruz County, Arizona, about 1550' South and 1605' East of Triangulation Station 3R (U.S.C.G.S.), Located in Township 23 South, Range 15 East, Gila and Salt River Base and Meridian, Arizona

(Write on above lines the distance and direction the claim is from some permanent and natural object, such as a mountain, peak, stream, etc.)

This claim runs from the discovery monument, or stake on which the notice is posted, 50 feet in a Northerly direction to the North center end monument, or stake, and 1450 feet in a Southerly direction from the aforesaid monument, or stake, to the South center end monument or stake, and is also marked by two corner monuments, or stakes, at each end of said claim, one on each side of and 300 feet from the center end monuments, or stakes, making the claim in the form of a parallelogram.

RECEIVED
B. L. M. AZ STATE OFFICE
DEC 7 1977

10:00 A.M.
PHOENIX, ARIZONA

NORANDA EXPLORATION, INC.
P. O. Box 50326
Tucson, Arizona 85705
By: Jo S. Drechsler, Jr.
H. Rene Moulinet

Agents H. Rene Moulinet Locator.s

How to fill out a location notice:



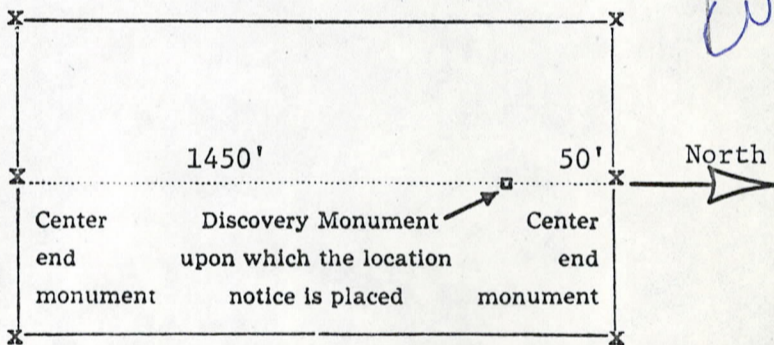
NOTICE OF LOCATION



Notice is hereby given that the...COPPER KING... Mining Claim was located by...JOHN DOE AND RICHARD ROE...on this the...11th...day of...June... 1946, for mining purposes. Said claim is 1500 feet in length along this vein or deposit of mineral-bearing rock in place, and 300 feet in width on each side of the center of said vein or deposit from end to end of claim. The general course of this claim is...NORTH AND SOUTH and it is situated in the...WRIGHTON...mining district...SANTA CRUZ... County, Arizona, about...TWO MILES...SOUTHEAST FROM ROCK PEAK... This claim runs from the discovery monument or stake, upon which the notice is posted...750...feet in a SOUTHERLY... direction to the...SOUTHERLY... center end monument, or stake, and...750... feet in a... NORTHERLY... direction from the aforesaid location monument, or stake, to the...NORTHERLY... center end monument, or stake, and is also marked by two corner monuments, or stakes, at each end of said claim, one on each side of and 300 feet from the center end monuments, or stakes, making claim in the form of a parallelogram.

JOHN DOE,
RICHARD ROE,
Locators.

How to fill out a location notice:



Stone monuments must be three feet high. Stakes must be four feet above ground and substantial, no thickness is specified.

You can record as soon as you locate if you desire to, and do your location work at any time within 90 days from date of location.

Fee No. 10714

STATE OF ARIZONA, County of Santa Cruz - ss.

I do hereby certify that the within instrument was filed and recorded at the request of H. Rene' Moulinet on NOV 27 1974 A.D., 1974 at 4:35 o'clock P. M. Docket No. 181 Page 566

Records of Santa Cruz County, Arizona.

WITNESS my hand and official seal the day and year first above written.

G. ESPINOSA MORENO, County Recorder

By Laura G. Fontes, Deputy.

MAP FILED IN A MC 17283

NOTICE OF LOCATION

MICROFILMED DOCK

181 PAGE 567

A MC 17351

NOTICE IS HEREBY GIVEN That the VS - 3N Mining Claim was located by NORANDA EXPLORATION, INC. on this 30 day of August, 1974, for mining purposes. Said claim is 1500 feet in length along the vein or deposit of mineral-bearing rock in place and 300 feet in width on each side of the center of said vein or deposit, from end to end of said claim. The general course of this claim is NORTH - SOUTH and is situated in the Palmetto Mining District Santa Cruz County, Arizona, about 1450' South and 1185' East of Triangulation Station 3R (U.S.C.G.S.), Located in Township 23 South, Range 15 East, Gila and Salt River Base and Meridian, Arizona

(Write on above lines the distance and direction the claim is from some permanent and natural object, such as a mountain, peak, stream, etc.

This claim runs from the discovery monument, or stake on which the notice is posted, 50 feet in a Southerly direction to the South center end monument, or stake, and 1450 feet in a Northerly direction from the aforesaid monument, or stake, to the North center end monument or stake, and is also marked by two corner monuments, or stakes, at each end of said claim, one on each side of and 300 feet from the center end monuments, or stakes, making the claim in the form of a parallelogram.

NORANDA EXPLORATION, INC. P. O. Box 50326 Tucson, Arizona 85705 By: J. S. Drechsler, Jr. H. Rene Moulinet Agents Locators

RECEIVED B. L. M. AZ STATE OFFICE DEC 7 1977

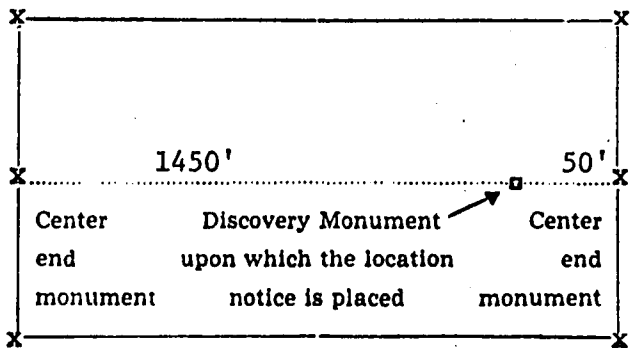
How to fill out a location notice

NOTICE OF LOCATION

Notice is hereby given that the COPPER KING Mining Claim was located by JOHN DOE AND RICHARD ROE on this the 11th day of June, 1946, for mining purposes. Said claim is 1500 feet in length along this vein or deposit of mineral-bearing rock in place, and 300 feet in width on each side of the center of said vein or deposit from end to end of claim. The general course of this claim is NORTH AND SOUTH and it is situated in the WRIGHTON mining district SANTA CRUZ County, Arizona, about TWO MILES SOUTHEAST FROM ROCK PEAK. This claim runs from the discovery monument or stake, upon which the notice is posted, 750 feet in a SOUTHERLY direction to the SOUTHERLY center end monument, or stake, and 750 feet in a NORTHERLY direction from the aforesaid location monument, or stake, to the NORTHERLY center end monument, or stake, and is also marked by two corner monuments, or stakes, at each end of said claim, one on each side of and 300 feet from the center end monuments, or stakes, making claim in the form of a parallelogram.

JOHN DOE, RICHARD ROE, Locators.

How to fill out a location notice:



Stone monuments must be three feet high. Stakes must be four feet above ground and substantial, no thickness is specified.

You can record as soon as you locate if you desire to, and do your location work at any time within 90 days from date of location.

Fee No. 10115

STATE OF ARIZONA, County of Santa Cruz - ss.

I do hereby certify that the within instrument was filed and recorded at the request of H. Rene Moulinet on NOV 27 1974 A.D., 1974 at 4:35 o'clock P.M. Docket No. 181 Page 567

Records of Santa Cruz County, Arizona.

WITNESS my hand and official seal the day and year first above written.

G. ESPINOSA MORENO, County Recorder By: Laura A. Fontes, Deputy.

FILED IN A MC 17351

NOTICE OF LOCATION

181 PAGE 568

A MC 17352

NOTICE IS HEREBY GIVEN That the VS - 4 N Mining Claim was located by NORANDA EXPLORATION, INC. on this 30 day of August, 1974, for mining purposes. Said claim is 1500 feet in length along the vein or deposit of mineral-bearing rock in place and 300 feet in width on each side of the center of said vein or deposit, from end to end of said claim. The general course of this claim is NORTH - SOUTH and is situated in the Palmetto Mining District Santa Cruz County, Arizona, about 1550' South and 1185' East of Triangulation Station 3R (U.S.C.G.S.), Located in Township 23 South, Range 15 East, Gila and Salt River Base and Meridian, Arizona

(Write on above lines the distance and direction the claim is from some permanent and natural object, such as a mountain, peak, stream, etc.

This claim runs from the discovery monument, or stake on which the notice is posted, 50 feet in a Northerly direction to the North center end monument, or stake, and 1450 feet in a Southerly direction from the aforesaid monument, or stake, to the South center end monument or stake, and is also marked by two corner monuments, or stakes, at each end of said claim, one on each side of and 300 feet from the center end monuments, or stakes, making the claim in the form of a parallelogram.

NORANDA EXPLORATION, INC. P. O. Box 50326 Tucson, Arizona 85705 By: Jo S. Drechsler, Jr. H. Rene Moulinet Agents Locators

RECEIVED B.L.M. AZ STATE OFFICE DEC 7 1977

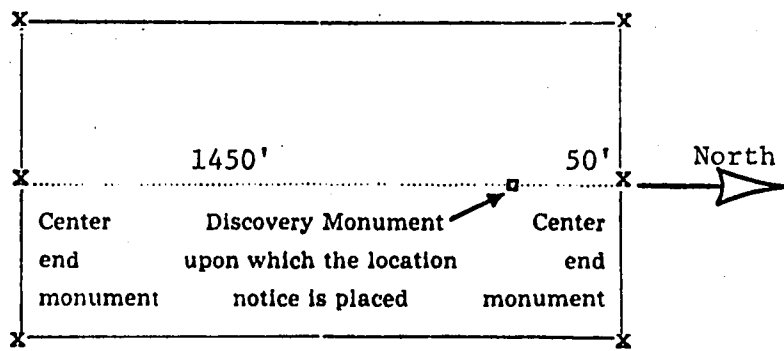
How to fill out a loc 10:00 A.M. PHOENIX ARIZONA

NOTICE OF LOCATION

Notice is hereby given that the COPPER KING Mining Claim was located by JOHN DOE AND RICHARD ROE on this the 11th day of June, 1946, for mining purposes. Said claim is 1500 feet in length along this vein or deposit of mineral-bearing rock in place, and 300 feet in width on each side of the center of said vein or deposit from end to end of claim. The general course of this claim is NORTH AND SOUTH and it is situated in the WRIGHTON mining district SANTA CRUZ County, Arizona, about TWO MILES SOUTHEAST FROM ROCK PEAK. This claim runs from the discovery monument or stake, upon which the notice is posted, 750 feet in a SOUTHERLY direction to the SOUTHERLY center end monument, or stake, and 750 feet in a NORTHERLY direction from the aforesaid location monument, or stake, to the NORTHERLY center end monument, or stake, and is also marked by two corner monuments, or stakes, at each end of said claim, one on each side of and 300 feet from the center end monuments, or stakes, making claim in the form of a parallelogram.

JOHN DOE, RICHARD ROE, Locators.

How to fill out a location notice:



Stone monuments must be three feet high. Stakes must be four feet above ground and substantial, no thickness is specified.

You can record as soon as you locate if you desire to, and do your location work at any time within 90 days from date of location.

Fee No. 10116

STATE OF ARIZONA, County of Santa Cruz - ss. I do hereby certify that the within instrument was filed and recorded at the request of H. Rene Moulinet on NOV 27 1974 A.D., 1974 at 4:35 o'clock P.M. Docket No. 181 Page 568

WITNESS my hand and official seal the day and year first above written.

G. ESPINOSA MORENO, County Recorder Laura G. Santos, Deputy.

MAP FILED IN A MC 17352

NOTICE OF LOCATION

MICROFILMED

DOCK 181 PAGE 569

AMC

17353

RECORDED

RECORDED IN AMC 17283

NOTICE IS HEREBY GIVEN That the VS - 5N Mining Claim was located by NORANDA EXPLORATION, INC. on this 30 day of August 1974, for mining purposes. Said claim is 1500 feet in length along the vein or deposit of mineral-bearing rock in place and 300 feet in width on each side of the center of said vein or deposit, from end to end of said claim. The general course of this claim is NORTH - SOUTH and is situated in the Palmetto Mining District Santa Cruz County, Arizona, about 1450' South and 585' East of Triangulation Station 3R (U.S.C.G.S.), Located in Township 23 South, Range 15 East, Gila and Salt River Base and Meridian, Arizona

(Write on above lines the distance and direction the claim is from some permanent and natural object, such as a mountain, peak, stream, etc. This claim runs from the discovery monument, or stake on which the notice is posted, 50 feet in a Southerly direction to the South center end monument, or stake, and 1450 feet in a Northerly direction from the aforesaid monument, or stake, to the North center end monument or stake, and is also marked by two corner monuments, or stakes, at each end of said claim, one on each side of and 300 feet from the center end monuments, or stakes, making the claim in the form of a parallelogram.

RECEIVED B. L. M. AZ STATE OFFICE DEC 7 1977 10:00 A.M. PHOENIX, ARIZONA

NORANDA EXPLORATION, INC. P. O. Box 50326 Tucson, Arizona 85705 By: Jo S. Drechsler, Jr. H. Rene Moulinet Agents Locators

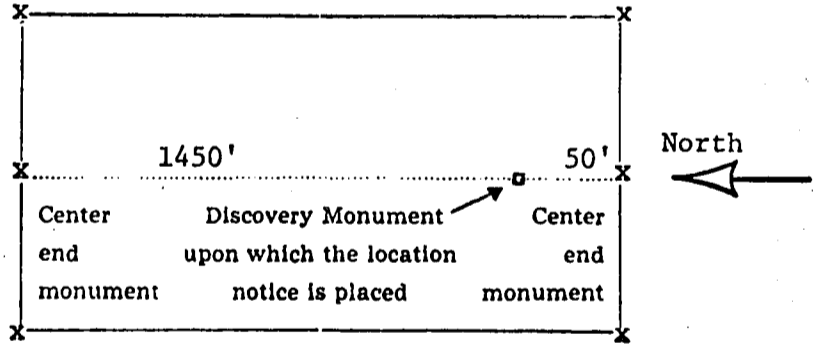
How to fill out a notice:

NOTICE OF LOCATION

Notice is hereby given that the COPPER KING Mining Claim was located by JOHN DOE AND RICHARD ROE on this the 11th day of June 1946, for mining purposes. Said claim is 1500 feet in length along this vein or deposit of mineral-bearing rock in place, and 300 feet in width on each side of the center of said vein or deposit from end to end of claim. The general course of this claim is NORTH AND SOUTH and it is situated in the WRIGHTON mining district SANTA CRUZ County, Arizona, about TWO MILES SOUTHEAST FROM ROCK PEAK. This claim runs from the discovery monument or stake upon which the notice is posted 750 feet in a SOUTHERLY direction to the SOUTHERLY center end monument, or stake, and 750 feet in a NORTHERLY direction from the aforesaid location monument, or stake, to the NORTHERLY center end monument, or stake, and is also marked by two corner monuments, or stakes, at each end of said claim, one on each side of and 300 feet from the center end monuments, or stakes, making claim in the form of a parallelogram.

JOHN DOE, RICHARD ROE, Locators.

How to fill out a location notice:



Stone monuments must be three feet high. Stakes must be four feet above ground and substantial, no thickness is specified.

You can record as soon as you locate if you desire to, and do your location work at any time within 90 days from date of location.

Fee No. 10117

STATE OF ARIZONA, County of Santa Cruz - ss. I do hereby certify that the within instrument was filed and recorded at the request of H. Rene Moulinet on NOV 27 1974 A.D., 1974 at 4:35 o'clock P.M. Docket No. 181 Page 569 Records of Santa Cruz County, Arizona.

WITNESS my hand and official seal the day and year first above written.

G. ESPINOSA MORENO, County Recorder. By: Laura A. Zentes, Deputy.

NOTICE OF LOCATION

A MC 17354

NOTICE IS HEREBY GIVEN That the VS - 6 N Mining Claim was located by NORANDA EXPLORATION, INC. on this 30 day of August, 1974, for mining purposes. Said claim is 1500 feet in length along the vein or deposit of mineral-bearing rock in place and 300 feet in width on each side of the center of said vein or deposit, from end to end of said claim. The general course of this claim is NORTH - SOUTH and is situated in the Palmetto Mining District Santa Cruz County, Arizona, about 1550' South and 585' East of Triangulation Station 3R (U.S.C.G.S.), Located in Township 23 South, Range 15 East, Gila and Salt River Base and Meridian, Arizona

(Write on above lines the distance and direction the claim is from some permanent and natural object, such as a mountain, peak, stream, etc. This claim runs from the discovery monument, or stake on which the notice is posted, 50 feet in a Northerly direction to the North center end monument, or stake, and 1450 feet in a Southerly direction from the aforesaid monument, or stake, to the South center end monument or stake, and is also marked by two corner monuments, or stakes, at each end of said claim, one on each side of and 300 feet from the center end monuments, or stakes, making the claim in the form of a parallelogram.

RECEIVED B. L. M. AZ STATE OFFICE DEC 7 1977 10:00 A.M. PHOENIX, ARIZONA

NORANDA EXPLORATION, INC. P. O. Box 50326 Tucson, Arizona 85705 By: Jo S. Drechsler, Jr. H. Rene Maulinet Agents Locators

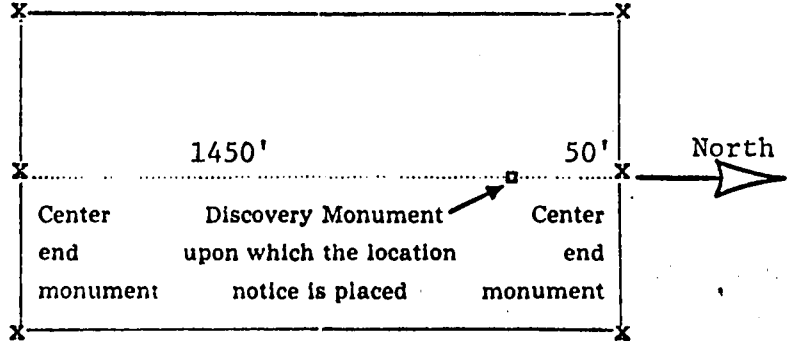
How to fill out a location notice:

NOTICE OF LOCATION

Notice is hereby given that the COPPER KING Mining Claim was located by JOHN DOE AND RICHARD ROE on this the 11th day of June, 1946, for mining purposes. Said claim is 1500 feet in length along this vein or deposit of mineral-bearing rock in place, and 300 feet in width on each side of the center of said vein or deposit from end to end of claim. The general course of this claim is NORTH AND SOUTH and it is situated in the WRIGHTON mining district SANTA CRUZ County, Arizona, about TWO MILES SOUTHEAST FROM ROCK PEAK. This claim runs from the discovery monument or stake, upon which the notice is posted, 750 feet in a SOUTHERLY direction to the SOUTHERLY center end monument, or stake, and 750 feet in a NORTHERLY direction from the aforesaid location monument, or stake, to the NORTHERLY center end monument, or stake, and is also marked by two corner monuments, or stakes, at each end of said claim, one on each side of and 300 feet from the center end monuments, or stakes, making claim in the form of a parallelogram.

JOHN DOE, RICHARD ROE, Locators.

How to fill out a location notice:



Stone monuments must be three feet high. Stakes must be four feet above ground and substantial, no thickness is specified.

You can record as soon as you locate if you desire to, and do your location work at any time within 90 days from date of location.

Fee No. 10118

STATE OF ARIZONA, County of Santa Cruz - ss. I do hereby certify that the within instrument was filed and recorded at the request of H. Rene Maulinet on NOV 27 1974 A.D., 1974 at 4:35 P.M. Docket No. 181 Page 570

WITNESS my hand and official seal the day and year first above written.

G. ESPINOSA MORENO, County Recorder By: Laura A. Fontana, Deputy

FILED IN A MC 17283

NOTICE OF LOCATION

A MC 17355

NOTICE IS HEREBY GIVEN That the VS - 7N Mining Claim was located by NORANDA EXPLORATION, INC. on this 30 day of August, 1974, for mining purposes. Said claim is 1500 feet in length along the vein or deposit of mineral-bearing rock in place and 300 feet in width on each side of the center of said vein or deposit, from end to end of said claim. The general course of this claim is NORTH - SOUTH and is situated in the Palmetto Mining District Santa Cruz County, Arizona, about 1450' South and 15' West of Triangulation Station 3R (U.S.C.G.S.), Located in Township 23 South, Range 15 East, Gila and Salt River Base and Meridian, Arizona

(Write on above lines the distance and direction the claim is from some permanent and natural object, such as a mountain, peak, stream, etc.)

This claim runs from the discovery monument, or stake on which the notice is posted, 50 feet in a Southerly direction to the South center end monument, or stake, and 1450 feet in a Northerly direction from the aforesaid monument, or stake, to the North center end monument or stake, and is also marked by two corner monuments, or stakes, at each end of said claim, one on each side of and 300 feet from the center end monuments, or stakes, making the claim in the form of a parallelogram.

RECEIVED B. L. M. AZ STATE OFFICE DEC 7 1977

10:00 A.M. PHOENIX, ARIZONA

How to fill out location notice:

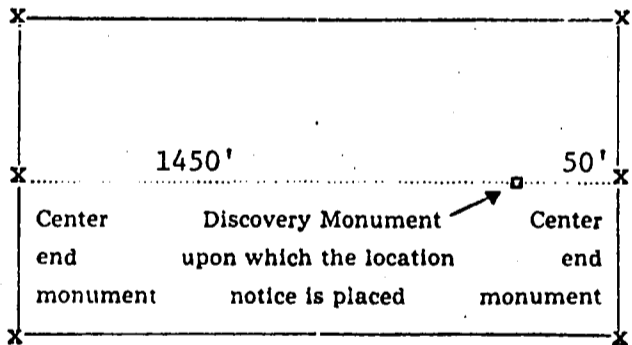
NOTICE OF LOCATION

Notice is hereby given that the COPPER KING Mining Claim was located by JOHN DOE AND RICHARD ROE on this the 11th day of June, 1946, for mining purposes. Said claim is 1500 feet in length along this vein or deposit of mineral-bearing rock in place, and 300 feet in width on each side of the center of said vein or deposit from end to end of claim. The general course of this claim is NORTH AND SOUTH and it is situated in the WRIGHTON mining district SANTA CRUZ County, Arizona, about TWO MILES SOUTHEAST FROM ROCK PEAK. This claim runs from the discovery monument or stake, upon which the notice is posted, 750 feet in a SOUTHERLY direction to the SOUTHERLY center end monument, or stake, and 750 feet in a NORTHERLY direction from the aforesaid location monument, or stake, to the NORTHERLY center end monument, or stake, and is also marked by two corner monuments, or stakes, at each end of said claim, one on each side of and 300 feet from the center end monuments, or stakes, making claim in the form of a parallelogram.

JOHN DOE, RICHARD ROE, Locators.

NORANDA EXPLORATION, INC. P. O. Box 50326 Tucson, Arizona 85705 By: Jo S. Drechsler Jr., H. Rene Moulinet Agents Locators

How to fill out a location notice:



Stone monuments must be three feet high. Stakes must be four feet above ground and substantial, no thickness is specified.

You can record as soon as you locate if you desire to, and do your location work at any time within 90 days from date of location.

MAP FILED IN A MC 17355

Fee No. 10119

STATE OF ARIZONA, County of Santa Cruz - ss. I do hereby certify that the within instrument was filed and recorded at the request of H. Rene Moulinet on NOV 27 1974 A.D., 1974 at 4:35 o'clock P.M. Docket No. 181 Page 571 Records of Santa Cruz County, Arizona.

WITNESS my hand and official seal the day and year first above written.

G. ESPINOSA MORENO, County Recorder By Laura S. Santos Deputy.

NOTICE OF LOCATION

MICROFILMED

DOCK 181 PAGE 572

AMC 17356

RECORDED

NOTICE IS HEREBY GIVEN That the VS - 8 N Mining Claim was located by NORANDA EXPLORATION, INC. on this 30 day of August, 1974, for mining purposes. Said claim is 1500 feet in length along the vein or deposit of mineral-bearing rock in place and 300 feet in width on each side of the center of said vein or deposit, from end to end of said claim. The general course of this claim is NORTH - SOUTH and is situated in the Palmetto Mining District Santa Cruz County, Arizona, about 1550' South and 15' West of Triangulation Station 3R (U.S.C.G.S.), Located in Township 23 South, Range 15 East, Gila and Salt River Base and Meridian, Arizona

(Write on above lines the distance and direction the claim is from some permanent and natural object, such as a mountain, peak, stream, etc.)

This claim runs from the discovery monument, or stake on which the notice is posted, 50 feet in a Northerly direction to the North center end monument, or stake, and 1450 feet in a Southerly direction from the aforesaid monument, or stake, to the South center end monument or stake, and is also marked by two corner monuments, or stakes, at each end of said claim, one on each side of and 300 feet from the center end monuments, or stakes, making the claim in the form of a parallelogram.

RECEIVED
B. L. M. AZ STATE OFFICE
DEC 7 1977
10:00 A.M.
PHOENIX, ARIZONA

NORANDA EXPLORATION, INC.
P. O. Box 50326
Tucson, Arizona 85705
By: Jo S. Drechsler, Jr.
H. Rene Moulinet
Agents Locators

MAP FILED IN AMC 17356

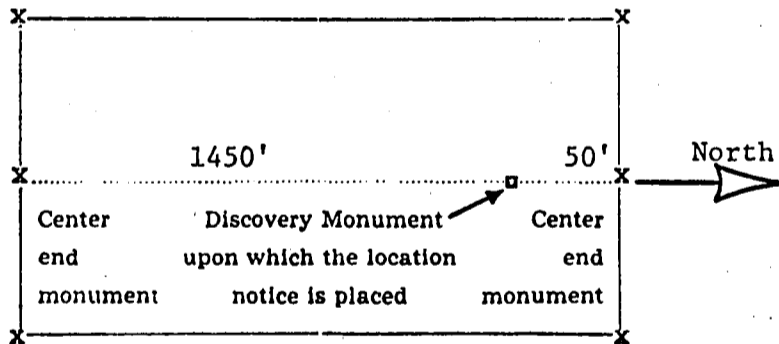
How to fill out a location notice:

NOTICE OF LOCATION

Notice is hereby given that the COPPER KING Mining Claim was located by JOHN DOE AND RICHARD ROE on this the 11th day of June 1946, for mining purposes. Said claim is 1500 feet in length along this vein or deposit of mineral-bearing rock in place, and 300 feet in width on each side of the center of said vein or deposit from end to end of claim. The general course of this claim is NORTH AND SOUTH and it is situated in the WRIGHTON mining district SANTA CRUZ County, Arizona, about TWO MILES SOUTHEAST FROM ROCK PEAK. This claim runs from the discovery monument or stake, upon which the notice is posted, 750 feet in a SOUTHERLY direction to the SOUTHERLY center end monument, or stake, and 750 feet in a NORTHERLY direction from the aforesaid location monument, or stake, to the NORTHERLY center end monument, or stake, and is also marked by two corner monuments, or stakes, at each end of said claim, one on each side of and 300 feet from the center end monuments, or stakes, making claim in the form of a parallelogram.

JOHN DOE,
RICHARD ROE,
Locators.

How to fill out a location notice:



Stone monuments must be three feet high. Stakes must be four feet above ground and substantial, no thickness is specified.

You can record as soon as you locate if you desire to, and do your location work at any time within 90 days from date of location.

Fee No. 10120

STATE OF ARIZONA, County of Santa Cruz - ss.

I do hereby certify that the within instrument was filed and recorded at the request of H. Rene Moulinet on NOV 27 1974 A.D., 1974 at 4:35 o'clock P. M. Docket No. 181 Page 572
Records of Santa Cruz County, Arizona.

WITNESS my hand and official seal the day and year first above written.

G. ESPINOSA MORENO, County Recorder
By Laura L. Zorita, Deputy.

NOTICE OF LOCATION

DOCK 181 PAGE 573

A MC 17357

NOTICE IS HEREBY GIVEN That the VS - 9N Mining Claim was located by NORANDA EXPLORATION, INC. on this 30 day of August, 1974, for mining purposes. Said claim is 1500 feet in length along the vein or deposit of mineral-bearing rock in place and 300 feet in width on each side of the center of said vein or deposit, from end to end of said claim. The general course of this claim is NORTH - SOUTH and is situated in the Palmetto Mining District Santa Cruz County, Arizona, about 1450' South and 615' West of Triangulation Station 3R (U.S.C.G.S.), Located in Township 23 South, Range 15 East, Gila and Salt River Base and Meridian, Arizona

(Write on above lines the distance and direction the claim is from some permanent and natural object, such as a mountain, peak, stream, etc.

This claim runs from the discovery monument, or stake on which the notice is posted, 50 feet in a Southerly direction to the South center end monument, or stake, and 1450 feet in a Northerly direction from the aforesaid monument, or stake, to the North center end monument or stake, and is also marked by two corner monuments, or stakes, at each end of said claim, one on each side of and 300 feet from the center end monuments, or stakes, making the claim in the form of a parallelogram.

RECEIVED B. L. M. AZ STATE OFFICE DEC 7 1977

10:00 A.M. PHOENIX, ARIZONA

How to fill out location notice:

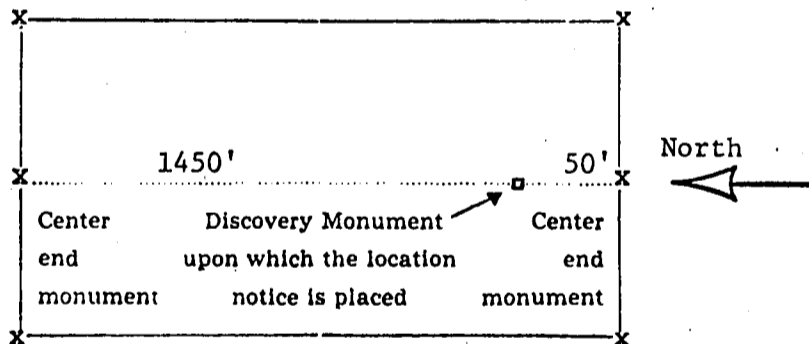
NOTICE OF LOCATION

Notice is hereby given that the COPPER KING Mining Claim was located by JOHN DOE AND RICHARD ROE on this the 11th day of June, 1946, for mining purposes. Said claim is 1500 feet in length along this vein or deposit of mineral-bearing rock in place, and 300 feet in width on each side of the center of said vein or deposit from end to end of claim. The general course of this claim is NORTH AND SOUTH and it is situated in the WRIGHTON mining district SANTA CRUZ County, Arizona, about TWO MILES SOUTHEAST FROM ROCK PEAK. This claim runs from the discovery monument or stake, upon which the notice is posted, 750 feet in a SOUTHERLY direction to the SOUTHERLY center end monument, or stake, and 750 feet in a NORTHERLY direction from the aforesaid location monument, or stake, to the NORTHERLY center end monument, or stake, and is also marked by two corner monuments, or stakes, at each end of said claim, one on each side of and 300 feet from the center end monuments, or stakes, making claim in the form of a parallelogram.

JOHN DOE, RICHARD ROE, Locators.

NORANDA EXPLORATION, INC. P. O. Box 50326 Tucson, Arizona 85705 By: J. S. Drechsler Jr. H. René Moulinet Agents Locators

How to fill out a location notice:



Stone monuments must be three feet high. Stakes must be four feet above ground and substantial, no thickness is specified.

You can record as soon as you locate if you desire to, and do your location work at any time within 90 days from date of location.

Fee No. 10121

STATE OF ARIZONA, County of Santa Cruz - ss. I do hereby certify that the within instrument was filed and recorded at the request of H. René Moulinet on NOV 27 1974 A.D., 1974 at 4:35 o'clock P.M. Docket No. 181 Page 573 Records of Santa Cruz County, Arizona.

WITNESS my hand and official seal the day and year first above written.

G. ESPINOSA MORENO, County Recorder. By: Laura G. Jontes, Deputy.

MAP FILED IN A MC 17357

NOTICE OF LOCATION

MICROFILMED

DOCK 181 PAGE 574

A MC 17358

NOTICE IS HEREBY GIVEN That the VS - 10N Mining Claim was located by NORANDA EXPLORATION, INC. on this 30 day of August 1974, for mining purposes. Said claim is 1500 feet in length along the vein or deposit of mineral-bearing rock in place and 300 feet in width on each side of the center of said vein or deposit, from end to end of said claim. The general course of this claim is NORTH - SOUTH and is situated in the Palmetto Mining District Santa Cruz County, Arizona, about 1550' South and 615' West of Triangulation Station 3R (U.S.C.G.S.), Located in Township 23 South, Range 15 East, Gila and Salt River Base and Meridian, Arizona

(Write on above lines the distance and direction the claim is from some permanent and natural object, such as a mountain, peak, stream, etc.

This claim runs from the discovery monument, or stake on which the notice is posted, 50 feet in a Northerly direction to the North center end monument, or stake, and 1450 feet in a Southerly direction from the aforesaid monument, or stake, to the South center end monument or stake, and is also marked by two corner monuments, or stakes, at each end of said claim, one on each side of and 300 feet from the center end monuments, or stakes, making the claim in the form of a parallelogram.

RECEIVED B. L. M. AZ STATE OFFICE

DEC 7 1977

10:00 A.M. PHOENIX, ARIZONA

NORANDA EXPLORATION, INC. P. O. Box 50326 Tucson, Arizona 85705

By: Jo S. Drechsler, Jr.

H. Rene Noulinet

Agents Locators

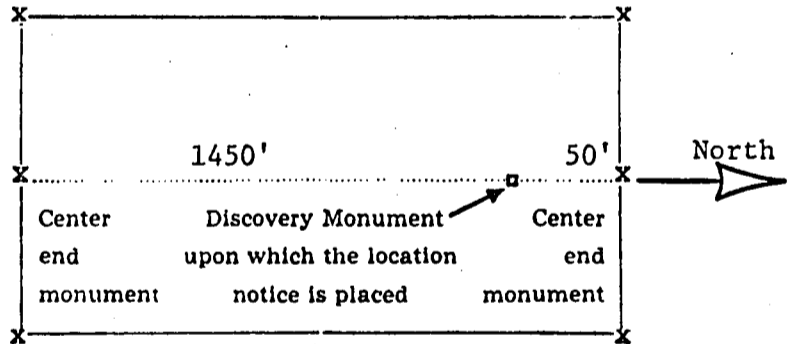
How to fill out a location notice:

NOTICE OF LOCATION

Notice is hereby given that the COPPER KING Mining Claim was located by JOHN DOE AND RICHARD ROE on this the 11th day of June 1946, for mining purposes. Said claim is 1500 feet in length along this vein or deposit of mineral-bearing rock in place, and 300 feet in width on each side of the center of said vein or deposit from end to end of claim. The general course of this claim is NORTH AND SOUTH and it is situated in the WRIGHTON mining district SANTA CRUZ County, Arizona, about TWO MILES SOUTHEAST FROM ROCK PEAK. This claim runs from the discovery monument or stake upon which the notice is posted 750 feet in a SOUTHERLY direction to the SOUTHERLY center end monument, or stake, and 750 feet in a NORTHERLY direction from the aforesaid location monument, or stake, to the NORTHERLY center end monument, or stake, and is also marked by two corner monuments, or stakes, at each end of said claim, one on each side of and 300 feet from the center end monuments, or stakes, making claim in the form of a parallelogram.

JOHN DOE, RICHARD ROE, Locators.

How to fill out a location notice:



Stone monuments must be three feet high. Stakes must be four feet above ground and substantial, no thickness is specified.

You can record as soon as you locate if you desire to, and do your location work at any time within 90 days from date of location.

Fee No. 10122

STATE OF ARIZONA, County of Santa Cruz - ss.

I do hereby certify that the within instrument was filed and recorded at the request of H. Rene Noulinet on NOV 27 1974 A.D., 1974 at 4:35 o'clock P.M. Docket No. 181 Page 574 Records of Santa Cruz County, Arizona.

WITNESS my hand and official seal the day and year first above written.

G. ESPINOSA MORENO County Recorder Laura A. Fontes Deputy

FILED IN A MC 17283

NOTICE OF LOCATION

MICROFILMED

DOCK 181 PAGE 575

A MC 17359

RECORDED

NOTICE IS HEREBY GIVEN That the VS - 11N Mining
 Claim was located by NORANDA EXPLORATION, INC.
 on this 30 day of August, 1974, for mining purposes. Said claim
 is 1500 feet in length along the vein or deposit of mineral-bearing rock in place and 300 feet in width on each
 side of the center of said vein or deposit, from end to end of said claim. The general course of this claim is
NORTH - SOUTH
 and is situated in the Palmetto Mining District
Santa Cruz County, Arizona, about 1450' South and
1215' West of Triangulation Station 3R (U.S.C.G.S.),
 Located in Township 23 South, Range 15 East,
Gila and Salt River Base and Meridian, Arizona

(Write on above lines the distance and direction the claim is from some permanent and natural object, such as a mountain, peak, stream, etc.)

This claim runs from the discovery monument, or stake on which the notice is posted, 50
 feet in a Southerly direction to the South center
 end monument, or stake, and 1450 feet in a Northerly
 direction from the aforesaid monument, or stake, to the North center end monument
 or stake, and is also marked by two corner monuments, or stakes, at each end of said claim, one on each side
 of and 300 feet from the center end monuments, or stakes, making the claim in the form of a parallelogram.

RECEIVED
B. L. M. AZ STATE OFFICE

DEC 7 1977

10:00 A.M.

PHOENIX, ARIZONA

How to fill out a location notice:

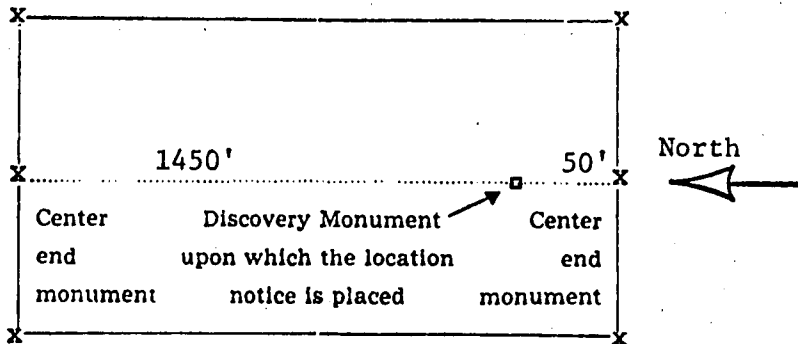
NOTICE OF LOCATION

Notice is hereby given that the COPPER KING
 Mining Claim was located by JOHN DOE AND RICH-
 ARD ROE on this the 11th day of June, 1946,
 for mining purposes. Said claim is 1500 feet in length
 along this vein or deposit of mineral-bearing rock in
 place, and 300 feet in width on each side of the center
 of said vein or deposit from end to end of claim. The
 general course of this claim is NORTH AND SOUTH
 and it is situated in the WRIGHTON mining district
SANTA CRUZ County, Arizona, about TWO
MILES SOUTHEAST FROM ROCK PEAK. This
 claim runs from the discovery monument or stake,
 upon which the notice is posted, 750 feet in a
SOUTHERLY direction to the SOUTHERLY center
 end monument, or stake, and 750 feet in a
NORTHERLY direction from the aforesaid location
 monument, or stake, to the NORTHERLY center
 end monument, or stake, and is also marked by two
 corner monuments, or stakes, at each end of said
 claim, one on each side of and 300 feet from the center
 end monuments, or stakes, making claim in the form
 of a parallelogram.

JOHN DOE,
RICHARD ROE,
Locators.

NORANDA EXPLORATION, INC.
 P. O. Box 50326
 Tucson, Arizona 85705
 By: Jo. S. Drechsler Jr.
H. René Moulinet
 Agents Locators

How to fill out a location notice:



Stone monuments must be three feet high. Stakes must be four feet above ground and substantial, no thickness is specified.

You can record as soon as you locate if you desire to, and do your location work at any time within 90 days from date of location.

Fee No. 10123

STATE OF ARIZONA, County of Santa Cruz - ss.

I do hereby certify that the within instrument was filed and recorded at the request of H. René Moulinet
 on NOV 27 1974 A.D., 1974 at 4:35 o'clock P. M. Docket No. 181 Page 575
 Records of Santa Cruz County, Arizona.

WITNESS my hand and official seal the day and year first above written.

G. ESPINOSA MORENO, County Recorder
Laura C. Torres
 Deputy.

MAP FILED IN A MC 17283

NOTICE OF LOCATION

MICROFILMED
DOCK

181 PAGE 576

A MC

17360

MAP FILED IN A MC 17283

NOTICE IS HEREBY GIVEN That the VS - 12N Mining Claim was located by NORANDA EXPLORATION, INC. on this 30 day of August, 1974, for mining purposes. Said claim is 1500 feet in length along the vein or deposit of mineral-bearing rock in place and 300 feet in width on each side of the center of said vein or deposit, from end to end of said claim. The general course of this claim is NORTH - SOUTH and is situated in the Palmetto Mining District Santa Cruz County, Arizona, about 1550' South and 1215' West of Triangulation Station 3R (U.S.C.G.S.), Located in Township 23 South, Range 15 East, Gila and Salt River Base and Meridian, Arizona

(Write on above lines the distance and direction the claim is from some permanent and natural object, such as a mountain, peak, stream, etc.

This claim runs from the discovery monument, or stake on which the notice is posted, 50 feet in a Northerly direction to the North center end monument, or stake, and 1450 feet in a Southerly direction from the aforesaid monument, or stake, to the South center end monument or stake; and is also marked by two corner monuments, or stakes, at each end of said claim, one on each side of and 300 feet from the center end monuments, or stakes, making the claim in the form of a parallelogram.

RECEIVED
B. L. M. AZ STATE OFFICE
DEC 7 1977

NORANDA EXPLORATION, INC.
P. O. Box 50326
Tucson, Arizona 85705
By: Jo S. Drechsler, Jr.
H. Rene Moulinet
Agents Locators

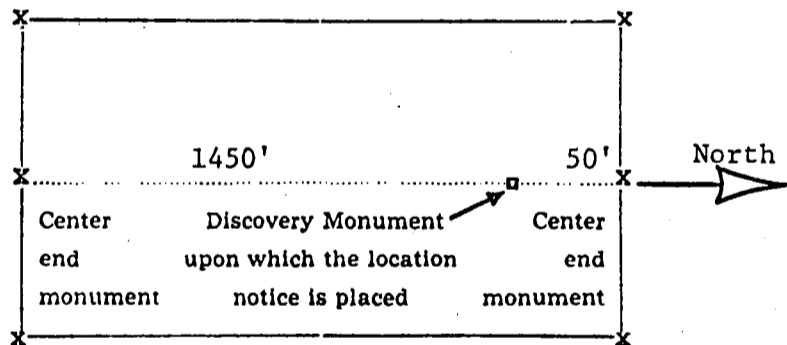
How to fill out location notice:

NOTICE OF LOCATION

Notice is hereby given that the COPPER KING Mining Claim was located by JOHN DOE AND RICHARD ROE on this the 11th day of June, 1946, for mining purposes. Said claim is 1500 feet in length along this vein or deposit of mineral-bearing rock in place, and 300 feet in width on each side of the center of said vein or deposit from end to end of claim. The general course of this claim is NORTH AND SOUTH and it is situated in the WRIGHTON mining district SANTA CRUZ County, Arizona, about TWO MILES SOUTHEAST FROM ROCK PEAK. This claim runs from the discovery monument or stake, upon which the notice is posted, 750 feet in a SOUTHERLY direction to the SOUTHERLY center end monument, or stake, and 750 feet in a NORTHERLY direction from the aforesaid location monument, or stake, to the NORTHERLY center end monument, or stake, and is also marked by two corner monuments, or stakes, at each end of said claim, one on each side of and 300 feet from the center end monuments, or stakes, making claim in the form of a parallelogram.

JOHN DOE,
RICHARD ROE,
Locators.

How to fill out a location notice:



Stone monuments must be three feet high. Stakes must be four feet above ground and substantial, no thickness is specified.

You can record as soon as you locate if you desire to, and do your location work at any time within 90 days from date of location.

Fee No. 10124

STATE OF ARIZONA, County of Santa Cruz - ss.

I do hereby certify that the within instrument was filed and recorded at the request of H. Rene Moulinet on NOV 27 1974 A.D., 1974 at 4:35 o'clock P.M. Docket No. 181 Page 576 Records of Santa Cruz County, Arizona.

WITNESS my hand and official seal the day and year first above written.

G. ESPINOSA MORENO, County Recorder

Laura G. Fontes, Deputy

NOTICE OF LOCATION

DOCK' 181 PAGE 577

AMC 17361

NOTICE IS HEREBY GIVEN That the VS - 13N Mining Claim was located by NORANDA EXPLORATION, INC.

on this 30 day of August, 1974, for mining purposes. Said claim is 1500 feet in length along the vein or deposit of mineral-bearing rock in place and 300 feet in width on each side of the center of said vein or deposit, from end to end of said claim. The general course of this claim is NORTH - SOUTH

and is situated in the Palmetto Mining District Santa Cruz County, Arizona, about 1450' South and 1815' West of Triangulation Station 3R (U.S.C.G.S.), Located in Township 23 South, Range 15 East, Gila and Salt River Base and Meridian, Arizona

(Write on above lines the distance and direction the claim is from some permanent and natural object, such as a mountain, peak, stream, etc.

This claim runs from the discovery monument, or stake on which the notice is posted, 50 feet in a Southerly direction to the South center end monument, or stake, and 1450 feet in a Northerly direction from the aforesaid monument, or stake, to the North center end monument or stake, and is also marked by two corner monuments, or stakes, at each end of said claim, one on each side of and 300 feet from the center end monuments, or stakes, making the claim in the form of a parallelogram.

RECEIVED B.I. M. AZ STATE OFFICE DEC 7 1977

10:00 A.M. PHOENIX, ARIZONA

NORANDA EXPLORATION, INC. P. O. Box 50326 Tucson, Arizona 85705 By: J. S. Drechsler, Jr. H. Rene Moulinet Agents Locators

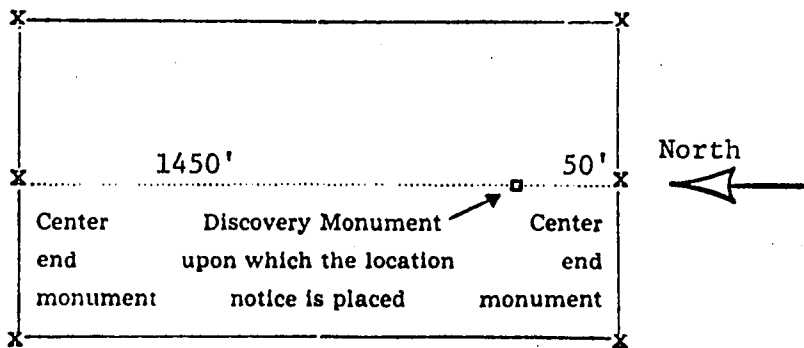
How to fill out a location notice:

NOTICE OF LOCATION

Notice is hereby given that the COPPER KING Mining Claim was located by JOHN DOE AND RICHARD ROE on this the 11th day of June, 1946, for mining purposes. Said claim is 1500 feet in length along this vein or deposit of mineral-bearing rock in place, and 300 feet in width on each side of the center of said vein or deposit from end to end of claim. The general course of this claim is NORTH AND SOUTH and it is situated in the WRIGHTON mining district SANTA CRUZ County, Arizona, about TWO MILES SOUTHEAST FROM ROCK PEAK. This claim runs from the discovery monument or stake, upon which the notice is posted, 750 feet in a SOUTHERLY direction to the SOUTHERLY center end monument, or stake, and 750 feet in a NORTHERLY direction from the aforesaid location monument, or stake, to the NORTHERLY center end monument, or stake, and is also marked by two corner monuments, or stakes, at each end of said claim, one on each side of and 300 feet from the center end monuments, or stakes, making claim in the form of a parallelogram.

JOHN DOE, RICHARD ROE, Locators.

How to fill out a location notice:



Stone monuments must be three feet high. Stakes must be four feet above ground and substantial, no thickness is specified.

You can record as soon as you locate if you desire to, and do your location work at any time within 90 days from date of location.

Fee No. 10125

STATE OF ARIZONA, County of Santa Cruz - ss.

I do hereby certify that the within instrument was filed and recorded at the request of H. Rene Moulinet on NOV 27 1974 A.D., 1974 at 4:35 o'clock P.M. Docket No. 181 Page 577 Records of Santa Cruz County, Arizona.

WITNESS my hand and official seal the day and year first above written.

G. ESPINOSA MORENO, County Recorder. Laura M. Lopez, Deputy.

FILED IN A MC 17283

NOTICE OF LOCATION

MICROFILMED

DOCK 181 PAGE 578

AMC 17362

NOTICE IS HEREBY GIVEN That the VS - 14N Mining Claim was located by NORANDA EXPLORATION, INC. on this 30 day of August, 1974, for mining purposes. Said claim is 1500 feet in length along the vein or deposit of mineral-bearing rock in place and 300 feet in width on each side of the center of said vein or deposit, from end to end of said claim. The general course of this claim is NORTH - SOUTH and is situated in the Palmetto Mining District Santa Cruz County, Arizona, about 1550' South and 1815' West of Triangulation Station 3R (U.S.C.G.S.), Located in Township 23 South, Range 15 East, Gila and Salt River Base and Meridian, Arizona

(Write on above lines the distance and direction the claim is from some permanent and natural object, such as a mountain, peak, stream, etc.

This claim runs from the discovery monument, or stake on which the notice is posted, 50 feet in a Northerly direction to the North center end monument, or stake, and 1450 feet in a Southerly direction from the aforesaid monument, or stake, to the South center end monument or stake, and is also marked by two corner monuments, or stakes, at each end of said claim, one on each side of and 300 feet from the center end monuments, or stakes, making the claim in the form of a parallelogram.

NORANDA EXPLORATION, INC. P. O. Box 50326 Tucson, Arizona 85705

By: Jo S. Drechsler, Jr. H. René Moulinet

Agents Locator.s

RECEIVED B. E. M. AZ STATE OFFICE DEC 7 1977

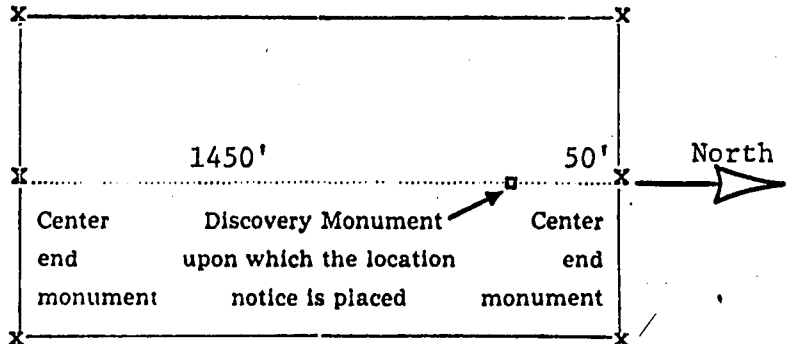
How to fill out a location notice: PHOENIX ARIZONA

NOTICE OF LOCATION

Notice is hereby given that the COPPER KING Mining Claim was located by JOHN DOE AND RICHARD ROE on this the 11th day of June, 1946, for mining purposes. Said claim is 1500 feet in length along this vein or deposit of mineral-bearing rock in place, and 300 feet in width on each side of the center of said vein or deposit from end to end of claim. The general course of this claim is NORTH AND SOUTH and it is situated in the WRIGHTON mining district SANTA CRUZ County, Arizona, about TWO MILES SOUTHEAST FROM ROCK PEAK. This claim runs from the discovery monument or stake, upon which the notice is posted, 750 feet in a SOUTHERLY direction to the SOUTHERLY center end monument, or stake, and 750 feet in a NORTHERLY direction from the aforesaid location monument, or stake, to the NORTHERLY center end monument, or stake, and is also marked by two corner monuments, or stakes, at each end of said claim, one on each side of and 300 feet from the center end monuments, or stakes, making claim in the form of a parallelogram.

JOHN DOE, RICHARD ROE, Locators.

How to fill out a location notice:



Stone monuments must be three feet high. Stakes must be four feet above ground and substantial, no thickness is specified.

You can record as soon as you locate if you desire to, and do your location work at any time within 90 days from date of location.

Fee No. 10126

STATE OF ARIZONA, County of Santa Cruz - ss.

I do hereby certify that the within instrument was filed and recorded at the request of H. René Moulinet on NOV 27 1974 A.D., 1974 at 4:35 o'clock P.M. Docket No. 181 Page 578 Records of Santa Cruz County, Arizona.

WITNESS my hand and official seal the day and year first above written.

G. ESPINOSA MORENO, County Recorder

By: Rosa C. Torres, Deputy.

MAP FILED IN A MC 17283

NOTICE OF LOCATION

MICROFILMED DOCK

181 PAGE 579

A MC 17363

17363

MAP FILED IN A MC 17363

NOTICE IS HEREBY GIVEN That the VS - 15N Mining
 Claim was located by NORANDA EXPLORATION, INC.
 on this 30 day of August, 1974, for mining purposes. Said claim
 is 1500 feet in length along the vein or deposit of mineral-bearing rock in place and 300 feet in width on each
 side of the center of said vein or deposit, from end to end of said claim. The general course of this claim is
NORTH - SOUTH
 and is situated in the Palmetto Mining District
Santa Cruz County, Arizona, about 1450' South and
2415' West of Triangulation Station 3R (U.S.C.G.S.),
 Located in Township 23 South, Range 15 East,
Gila and Salt River Base and Meridian, Arizona

(Write on above lines the distance and direction the claim is from some permanent and natural object, such
 as a mountain, peak, stream, etc.)
 This claim runs from the discovery monument, or stake on which the notice is posted, 50
 feet in a Southerly direction to the South center
 end monument, or stake, and 1450 feet in a Northerly direction from
 the aforesaid monument, or stake, to the North center end monument
 or stake, and is also marked by two corner monuments, or stakes, at each end of said claim, one on each side
 of and 300 feet from the center end monuments, or stakes, making the claim in the form of a parallelogram.

RECEIVED
 B. L. M. AZ STATE OFFICE
 DEC 7 1977

10:00 A.M.
 PHOENIX, ARIZONA

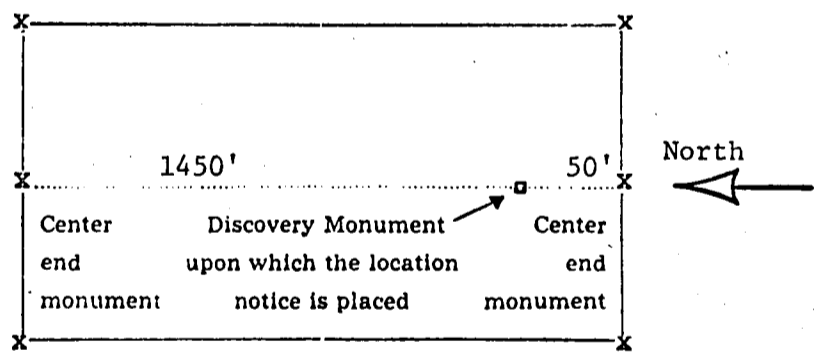
How to fill out a location notice:

NOTICE OF LOCATION

Notice is hereby given that the COPPER KING
 Mining Claim was located by JOHN DOE AND RICH-
 ARD ROE on this the 11th day of June 1946,
 for mining purposes. Said claim is 1500 feet in length
 along this vein or deposit of mineral-bearing rock in
 place, and 300 feet in width on each side of the center
 of said vein or deposit from end to end of claim. The
 general course of this claim is NORTH AND SOUTH
 and it is situated in the WRIGHTON mining district
SANTA CRUZ County, Arizona, about TWO
MILES SOUTHEAST FROM ROCK PEAK. This
 claim runs from the discovery monument or stake
 upon which the notice is posted 750 feet in a
SOUTHERLY direction to the SOUTHERLY center
 end monument, or stake, and 750 feet in a NORTHERLY
 direction from the aforesaid location
 monument, or stake, to the NORTHERLY center
 end monument, or stake, and is also marked by two
 corner monuments, or stakes, at each end of said
 claim, one on each side of and 300 feet from the center
 end monuments, or stakes, making claim in the form
 of a parallelogram.

JOHN DOE,
 RICHARD ROE,
 Locators.

How to fill out a location notice:



Stone monuments must be three feet high. Stakes must be four feet above ground and substantial, no thickness is specified.

You can record as soon as you locate if you desire to, and do your location work at any time within 90 days from date of location.

Fee No. 10127

STATE OF ARIZONA, County of Santa Cruz - ss.
 I do hereby certify that the within instrument was filed and recorded at the request of H. Rene' Moulinet
 on NOV 27 1974 A.D., 1974 at 4:35 clock P. M. Docket No. 181 Page 579
 Records of Santa Cruz County, Arizona.

WITNESS my hand and official seal the day and year first above written.

G. ESPINOSA MORENO County Recorder
 By Laura G. Torres Deputy.

NOTICE OF LOCATION

MICROFILMED DOCK

181 PAGE 580

A MC 17364

NOTICE IS HEREBY GIVEN That the VS - 16 N Mining Claim was located by NORANDA EXPLORATION, INC. on this 30 day of August, 1974, for mining purposes. Said claim is 1500 feet in length along the vein or deposit of mineral-bearing rock in place and 300 feet in width on each side of the center of said vein or deposit, from end to end of said claim. The general course of this claim is NORTH - SOUTH and is situated in the Palmetto Mining District Santa Cruz County, Arizona, about 1550' South and 2415' West of Triangulation Station 3R (U.S.C.G.S.), Located in Township 23 South, Range 15 East, Gila and Salt River Base and Meridian, Arizona

(Write on above lines the distance and direction the claim is from some permanent and natural object, such as a mountain, peak, stream, etc.

This claim runs from the discovery monument, or stake on which the notice is posted, 50 feet in a Northerly direction to the North center end monument, or stake, and 1450 feet in a Southerly direction from the aforesaid monument, or stake, to the South center end monument or stake, and is also marked by two corner monuments, or stakes, at each end of said claim, one on each side of and 300 feet from the center end monuments, or stakes, making the claim in the form of a parallelogram.

RECEIVED B. L. M. AZ STATE OFFICE

DEC 7 1977

10:00 A.M. PHOENIX, ARIZONA

How to fill out a location notice:

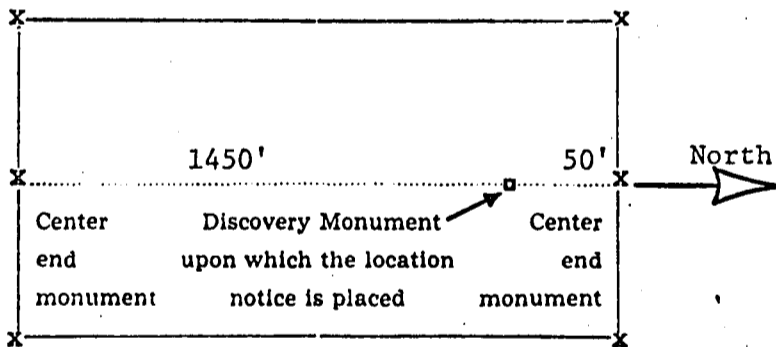
NOTICE OF LOCATION

Notice is hereby given that the COPPER KING Mining Claim was located by JOHN DOE AND RICHARD ROE on this the 11th day of June, 1946, for mining purposes. Said claim is 1500 feet in length along this vein or deposit of mineral-bearing rock in place, and 300 feet in width on each side of the center of said vein or deposit from end to end of claim. The general course of this claim is NORTH AND SOUTH and it is situated in the WRIGHTON mining district SANTA CRUZ County, Arizona, about TWO MILES SOUTHEAST FROM ROCK PEAK. This claim runs from the discovery monument or stake, upon which the notice is posted, 750 feet in a SOUTHERLY direction to the SOUTHERLY center end monument, or stake, and 750 feet in a NORTHERLY direction from the aforesaid location monument, or stake, to the NORTHERLY center end monument, or stake, and is also marked by two corner monuments, or stakes, at each end of said claim, one on each side of and 300 feet from the center end monuments, or stakes, making claim in the form of a parallelogram.

JOHN DOE, RICHARD ROE, Locators.

NORANDA EXPLORATION, INC. P. O. Box 50326 Tucson, Arizona 85705 By: Jo S. Drechsler, Jr. H. Rene Moulinet Agents Locators

How to fill out a location notice:



Stone monuments must be three feet high. Stakes must be four feet above ground and substantial, no thickness is specified.

You can record as soon as you locate if you desire to, and do your location work at any time within 90 days from date of location.

Fee No. 10128

STATE OF ARIZONA, County of Santa Cruz - ss.

I do hereby certify that the within instrument was filed and recorded at the request of H. Rene Moulinet on NOV 27 1974 A.D., 1974 at 4:35 o'clock P.M. Docket No. 181 Page 580 Records of Santa Cruz County, Arizona.

WITNESS my hand and official seal the day and year first above written.

G. ESPINOSA MORENO, County Recorder Laura C. Torres Deputy

MAP FILED IN A MC 17283

NOTICE OF LOCATION

MICROFILMED
DOCK

181 PAGE 581

A MC

17365

NOTICE IS HEREBY GIVEN That the VS - 17N Mining Claim was located by NORANDA EXPLORATION, INC. on this 30 day of August, 1974, for mining purposes. Said claim is 1500 feet in length along the vein or deposit of mineral-bearing rock in place and 300 feet in width on each side of the center of said vein or deposit, from end to end of said claim. The general course of this claim is NORTH - SOUTH and is situated in the Palmetto Mining District Santa Cruz County, Arizona, about 1450' South and 3015' West of Triangulation Station 3R (U.S.C.G.S.), Located in Township 23 South, Range 15 East, Gila and Salt River Base and Meridian, Arizona

(Write on above lines the distance and direction the claim is from some permanent and natural object, such as a mountain, peak, stream, etc.

This claim runs from the discovery monument, or stake on which the notice is posted, 50 feet in a Southerly direction to the South center end monument, or stake, and 1450 feet in a Northerly direction from the aforesaid monument, or stake, to the North center end monument or stake, and is also marked by two corner monuments, or stakes, at each end of said claim, one on each side of and 300 feet from the center end monuments, or stakes, making the claim in the form of a parallelogram.

RECEIVED
B. L. M. AZ STATE OFFICE
DEC 7 1977

NORANDA EXPLORATION, INC.

P. O. Box 50326

Tucson, Arizona 85705

By: Jo S. Drechsler, Jr.

H. Rene Moulinet

Agents

Locator.s

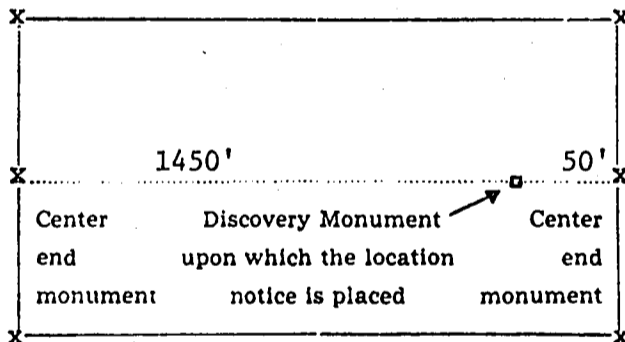
How to fill out location notice:
10:00 AM
PHOENIX, ARIZONA

NOTICE OF LOCATION

Notice is hereby given that the COPPER KING Mining Claim was located by JOHN DOE AND RICHARD ROE on this the 11th day of June, 1946, for mining purposes. Said claim is 1500 feet in length along this vein or deposit of mineral-bearing rock in place, and 300 feet in width on each side of the center of said vein or deposit from end to end of claim. The general course of this claim is NORTH AND SOUTH and it is situated in the WRIGHTON mining district SANTA CRUZ County, Arizona, about TWO MILES SOUTHEAST FROM ROCK PEAK. This claim runs from the discovery monument or stake, upon which the notice is posted, 750 feet in a SOUTHERLY direction to the SOUTHERLY center end monument, or stake, and 750 feet in a NORTHERLY direction from the aforesaid location monument, or stake, to the NORTHERLY center end monument, or stake, and is also marked by two corner monuments, or stakes, at each end of said claim, one on each side of and 300 feet from the center end monuments, or stakes, making claim in the form of a parallelogram.

JOHN DOE,
RICHARD ROE,
Locators.

How to fill out a location notice:



Stone monuments must be three feet high. Stakes must be four feet above ground and substantial, no thickness is specified.

You can record as soon as you locate if you desire to, and do your location work at any time within 90 days from date of location.

Fee No. 10129

STATE OF ARIZONA, County of Santa Cruz - ss.

I do hereby certify that the within instrument was filed and recorded at the request of H. Rene Moulinet on NOV 27 1974 A.D., 1974 at 4:35 o'clock P.M. Docket No. 181 Page 581

Records of Santa Cruz County, Arizona.

WITNESS my hand and official seal the day and year first above written.

G. ESPINOSA MORENO, County Recorder

Flora A. Torres, Deputy.

MAP FILED IN A MC 17283

NOTICE OF LOCATION

DOCK 181 PAGE 582

A MC 17386

NOTICE IS HEREBY GIVEN That the VS - 18N Mining Claim was located by NORANDA EXPLORATION, INC. on this 30 day of August, 1974, for mining purposes. Said claim is 1500 feet in length along the vein or deposit of mineral-bearing rock in place and 300 feet in width on each side of the center of said vein or deposit, from end to end of said claim. The general course of this claim is NORTH - SOUTH and is situated in the Palmetto Mining District Santa Cruz County, Arizona, about 1550' South and 3015' West of Triangulation Station 3R (U.S.C.G.S.), Located in Township 23 South, Range 15 East, Gila and Salt River Base and Meridian, Arizona

(Write on above lines the distance and direction the claim is from some permanent and natural object, such as a mountain, peak, stream, etc.

This claim runs from the discovery monument, or stake on which the notice is posted, 50 feet in a Northerly direction to the North center end monument, or stake, and 1450 feet in a Southerly direction from the aforesaid monument, or stake, to the South center end monument or stake, and is also marked by two corner monuments, or stakes, at each end of said claim, one on each side of and 300 feet from the center end monuments, or stakes, making the claim in the form of a parallelogram.

RECEIVED B. I. M. AZ STATE OFFICE DEC 7 1977

NORANDA EXPLORATION, INC. P. O. Box 50326 Tucson, Arizona 85705 By: Jo S. Drechsler, Jr. H. Rene Moulinet Agents Locators

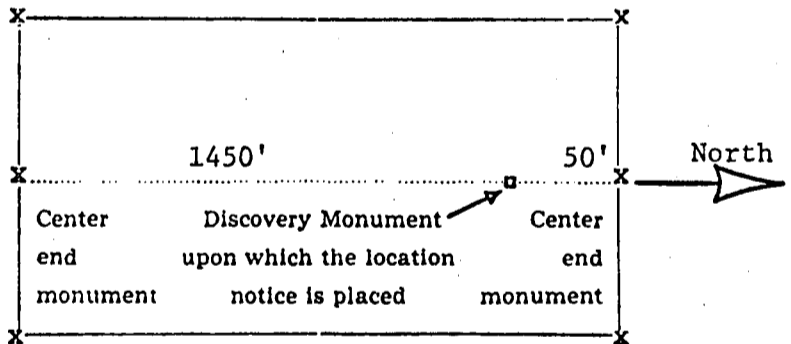
How to fill out notice: PHOENIX ARIZONA

NOTICE OF LOCATION

Notice is hereby given that the COPPER KING Mining Claim was located by JOHN DOE AND RICHARD ROE on this the 11th day of June, 1946, for mining purposes. Said claim is 1500 feet in length along this vein or deposit of mineral-bearing rock in place, and 300 feet in width on each side of the center of said vein or deposit from end to end of claim. The general course of this claim is NORTH AND SOUTH and it is situated in the WRIGHTON mining district SANTA CRUZ County, Arizona, about TWO MILES SOUTHEAST FROM ROCK PEAK. This claim runs from the discovery monument or stake, upon which the notice is posted, 750 feet in a SOUTHERLY direction to the SOUTHERLY center end monument, or stake, and 750 feet in a NORTHERLY direction from the aforesaid location monument, or stake, to the NORTHERLY center end monument, or stake, and is also marked by two corner monuments, or stakes, at each end of said claim, one on each side of and 300 feet from the center end monuments, or stakes, making claim in the form of a parallelogram.

JOHN DOE, RICHARD ROE, Locators.

How to fill out a location notice:



Stone monuments must be three feet high. Stakes must be four feet above ground and substantial, no thickness is specified.

You can record as soon as you locate if you desire to, and do your location work at any time within 90 days from date of location.

Fee No. 10130

STATE OF ARIZONA, County of Santa Cruz - ss. I do hereby certify that the within instrument was filed and recorded at the request of H. Rene Moulinet on NOV 27 1974 A.D., 1974 at 4:35 o'clock P.M. Docket No. 181 Page 582 Records of Santa Cruz County, Arizona.

WITNESS my hand and official seal the day and year first above written:

G. ESPINOSA MORENO County Recorder Laura J. Fortes Deputy

MAP FILED IN A MC 17383

NOTICE OF LOCATION

MICROFILMED
DOCK

181 PAGE 583

A MC

17367

NOTICE IS HEREBY GIVEN That the VS - 19N Mining
Claim was located by NORANDA EXPLORATION, INC.
on this 30 day of August, 1974, for mining purposes. Said claim
is 1500 feet in length along the vein or deposit of mineral-bearing rock in place and 300 feet in width on each
side of the center of said vein or deposit, from end to end of said claim. The general course of this claim is
NORTH - SOUTH
and is situated in the Palmetto Mining District
Santa Cruz County, Arizona, about 1450' South and
3615' West of Triangulation Station 3R (U.S.C.G.S.),
Located in Township 23 South, Range 15 East,
Gila and Salt River Base and Meridian, Arizona

(Write on above lines the distance and direction the claim is from some permanent and natural object, such as a mountain, peak, stream, etc.)

This claim runs from the discovery monument, or stake on which the notice is posted, 50 feet in a Southerly direction to the South center end monument, or stake, and 1450 feet in a Northerly direction from the aforesaid monument, or stake, to the North center end monument or stake, and is also marked by two corner monuments, or stakes, at each end of said claim, one on each side of and 300 feet from the center end monuments, or stakes, making the claim in the form of a parallelogram.

RECEIVED
B. L. M. AZ STATE OFFICE

DEC 7 1977

10:00 A.M.
PHOENIX, ARIZONA

How to fill out a location notice:



NOTICE OF LOCATION

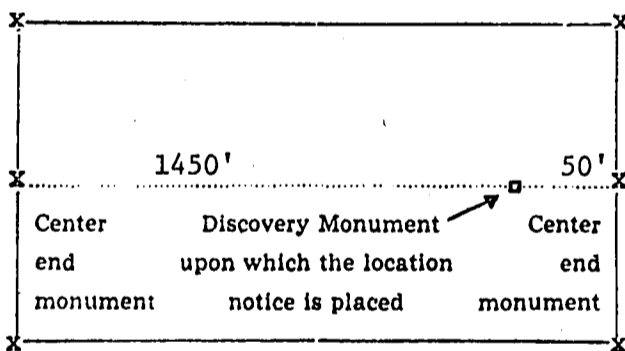


Notice is hereby given that the COPPER KING Mining Claim was located by JOHN DOE AND RICHARD ROE on this the 11th day of June, 1946, for mining purposes. Said claim is 1500 feet in length along this vein or deposit of mineral-bearing rock in place, and 300 feet in width on each side of the center of said vein or deposit from end to end of claim. The general course of this claim is NORTH AND SOUTH and it is situated in the WRIGHTON mining district SANTA CRUZ County, Arizona, about TWO MILES SOUTHEAST FROM ROCK PEAK. This claim runs from the discovery monument or stake, upon which the notice is posted, 750 feet in a SOUTHERLY direction to the SOUTHERLY center end monument, or stake, and 750 feet in a NORTHERLY direction from the aforesaid location monument, or stake, to the NORTHERLY center end monument, or stake, and is also marked by two corner monuments, or stakes, at each end of said claim, one on each side of and 300 feet from the center end monuments, or stakes, making claim in the form of a parallelogram.

JOHN DOE,
RICHARD ROE,
Locators.

NORANDA EXPLORATION, INC.
P. O. Box 50326
Tucson, Arizona 85705
By: J. S. Drechsler, Jr.
H. René Moulinet
Agents Locators

How to fill out a location notice:



Stone monuments must be three feet high. Stakes must be four feet above ground and substantial, no thickness is specified.

You can record as soon as you locate if you desire to, and do your location work at any time within 90 days from date of location.

Fee No. 10131

STATE OF ARIZONA, County of Santa Cruz - ss.

I do hereby certify that the within instrument was filed and recorded at the request of H. René Moulinet on NOV 27 1974 A.D., 1974 at 1:35 o'clock P.M. Docket No. 181 Page 583
Records of Santa Cruz County, Arizona.

WITNESS my hand and official seal the day and year first above written.

G. ESPINOSA MORENO County Recorder

Laura A. Fontes
By, Deputy.

MAP RECORD A MC 17367

NOTICE OF LOCATION

MICROFILMED

DOCK 181 PAGE 584

A MC 17368

INDEXED

NOTICE IS HEREBY GIVEN That the VS - 20N Mining Claim was located by NORANDA EXPLORATION, INC. on this 30 day of August, 1974, for mining purposes. Said claim is 1500 feet in length along the vein or deposit of mineral-bearing rock in place and 300 feet in width on each side of the center of said vein or deposit, from end to end of said claim. The general course of this claim is NORTH - SOUTH and is situated in the Palmetto Mining District Santa Cruz County, Arizona, about 1550' South and 3615' West of Triangulation Station 3R (U.S.C.G.S.), Located in Township 23 South, Range 15 East, Gila and Salt River Base and Meridian, Arizona

(Write on above lines the distance and direction the claim is from some permanent and natural object, such as a mountain, peak, stream, etc.

This claim runs from the discovery monument, or stake on which the notice is posted, 50 feet in a Northerly direction to the North center end monument, or stake, and 1450 feet in a Southerly direction from the aforesaid monument, or stake, to the South center end monument or stake, and is also marked by two corner monuments, or stakes, at each end of said claim, one on each side of and 300 feet from the center end monuments, or stakes, making the claim in the form of a parallelogram.

RECEIVED B. L. M. AZ STATE OFFICE

DEC 7 1977

10:00 A.M. PHOENIX, ARIZONA

How to fill out a location notice:

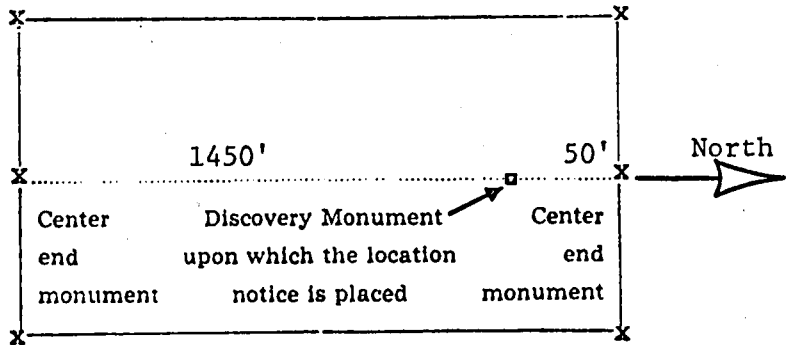
NOTICE OF LOCATION

Notice is hereby given that the COPPER KING Mining Claim was located by JOHN DOE AND RICHARD ROE on this the 11th day of June, 1946, for mining purposes. Said claim is 1500 feet in length along this vein or deposit of mineral-bearing rock in place, and 300 feet in width on each side of the center of said vein or deposit from end to end of claim. The general course of this claim is NORTH AND SOUTH and it is situated in the WRIGHTON mining district SANTA CRUZ County, Arizona, about TWO MILES SOUTHEAST FROM ROCK PEAK. This claim runs from the discovery monument or stake, upon which the notice is posted, 750 feet in a SOUTHERLY direction to the SOUTHERLY center end monument, or stake, and 750 feet in a NORTHERLY direction from the aforesaid location monument, or stake, to the NORTHERLY center end monument, or stake, and is also marked by two corner monuments, or stakes, at each end of said claim, one on each side of and 300 feet from the center end monuments, or stakes, making claim in the form of a parallelogram.

JOHN DOE, RICHARD ROE, Locators.

NORANDA EXPLORATION, INC. P. O. Box 50326 Tucson, Arizona 85705 By: J. S. Drechsler, Jr. H. Rene Moulinet Agents Locators

How to fill out a location notice:



Stone monuments must be three feet high. Stakes must be four feet above ground and substantial, no thickness is specified.

You can record as soon as you locate if you desire to, and do your location work at any time within 90 days from date of location.

Fee No. 10132

STATE OF ARIZONA, County of Santa Cruz - ss.

I do hereby certify that the within instrument was filed and recorded at the request of H. Rene Moulinet on NOV 27 1974 A.D., 1974 at 4:35 o'clock P.M. Docket No. 181 Page 584

Records of Santa Cruz County, Arizona.

WITNESS my hand and official seal the day and year first above written.

G. ESPINOSA MORENO, County Recorder

Laura C. Santos, Deputy

MAP RECORDED IN A MC 17368

MICROFILMED

DOCK 181 PAGE 589

NOTICE OF LOCATION

A MC 17369

NOTICE IS HEREBY GIVEN That the VS - 21 N Mining Claim was located by NORANDA EXPLORATION, INC. on this 27th day of November, 19 74, for mining purposes. Said claim is 1500 feet in length along the vein or deposit of mineral-bearing rock in place and 300 feet in width on each side of the center of said vein or deposit, from end to end of said claim. The general course of this claim is NORTH - SOUTH and is situated in the Palmetto Mining District Santa Cruz County, Arizona, about 1850' North and 3450' West of Triangulation Station 3R (U.S.C.G.S.), Located in Township 23 South, Range 15 East, Gila and Salt River Base and Meridian, Arizona

(Write on above lines the distance and direction the claim is from some permanent and natural object, such as a mountain, peak, stream, etc.)
 This claim runs from the discovery monument, or stake on which the notice is posted, 50 feet in a Northerly direction to the North center end monument, or stake, and 1450 feet in a Southerly direction from the aforesaid monument, or stake, to the South center end monument or stake, and is also marked by two corner monuments, or stakes, at each end of said claim, one on each side of and 300 feet from the center end monuments, or stakes, making the claim in the form of a parallelogram.

RECEIVED
 B. I. M. AZ STATE OFFICE

DEC 7 1977
 10:00 A.M.
 PHOENIX, ARIZONA

NORANDA EXPLORATION, INC.
 P. O. Box 50326
 Tucson, Arizona 85705
 By: H. Rene' Moulinet
 H. Rene' Moulinet
 Agent

MAP FILED IN A MC 17369

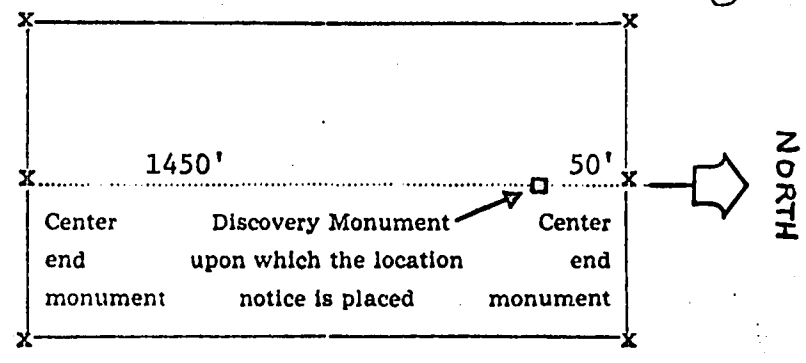
How to fill out a location notice:

NOTICE OF LOCATION

Notice is hereby given that the COPPER KING Mining Claim was located by JOHN DOE AND RICHARD ROE on this the 11th day of June, 1946, for mining purposes. Said claim is 1500 feet in length along this vein or deposit of mineral-bearing rock in place, and 300 feet in width on each side of the center of said vein or deposit from end to end of claim. The general course of this claim is NORTH AND SOUTH and it is situated in the WRIGHTON mining district SANTA CRUZ County, Arizona, about TWO MILES SOUTHEAST FROM ROCK PEAK. This claim runs from the discovery monument or stake, upon which the notice is posted, 750 feet in a SOUTHERLY direction to the SOUTHERLY center end monument, or stake, and 750 feet in a NORTHERLY direction from the aforesaid location monument, or stake, to the NORTHERLY center end monument, or stake, and is also marked by two corner monuments, or stakes, at each end of said claim, one on each side of and 300 feet from the center end monuments, or stakes, making claim in the form of a parallelogram.

JOHN DOE,

How to fill out a location notice:



Stone monuments must be three feet high. Stakes must be four feet above ground and substantial, no thickness is specified.

You can record as soon as you locate if you desire to.

Fee No. 10137

STATE OF ARIZONA, County of Santa Cruz - ss.
 I do hereby certify that the within instrument was filed and recorded at the request of H. Rene' Moulinet on NOV 27 1974 A.D., 197 at 4:35 o'clock P.M. Docket No. 181 Page 589
 Records of Santa Cruz County, Arizona.

WITNESS my hand and official seal the day and year first above written.

G. ESPINOSA MORENO, County Recorder
Laura A. Torres
 Deputy

NOTICE OF LOCATION

MICROFILMED, 181 PAGE 588
A MC 17370

NOTICE IS HEREBY GIVEN That the VS - 22 N Mining
Claim was located by NORANDA EXPLORATION, INC.
on this 27th day of November, 1974, for mining purposes. Said claim
is 1500 feet in length along the vein or deposit of mineral-bearing rock in place and 300 feet in width on each
side of the center of said vein or deposit, from end to end of said claim. The general course of this claim is
NORTH - SOUTH
and is situated in the Palmetto Mining District
Santa Cruz County, Arizona, about 1050' North and
4050' West of Triangulation Station 3R (U.S.C.G.S.),
Located in Township 23 South, Range 15 East,
Gila and Salt River Base and Meridian, Arizona

(Write on above lines the distance and direction the claim is from some permanent and natural object, such as a mountain, peak, stream, etc.)

This claim runs from the discovery monument, or stake on which the notice is posted, 50 feet in a Northerly direction to the North center end monument, or stake, and 1450 feet in a Southerly direction from the aforesaid monument, or stake, to the South center end monument or stake, and is also marked by two corner monuments, or stakes, at each end of said claim, one on each side of and 300 feet from the center end monuments, or stakes, making the claim in the form of a parallelogram.

RECEIVED
B. L. M. AZ STATE OFFICE

DEC 7 1977

10:00 A.M.
PHOENIX, ARIZONA

NORANDA EXPLORATION, INC.
P. O. Box 50326
Tucson, Arizona 85705

By: *H. Rene Moulinet*
H. Rene Moulinet
Agent
Locator.

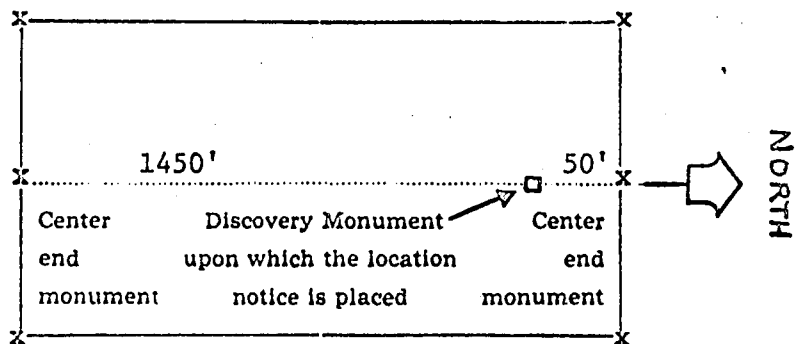
How to fill out a location notice:

NOTICE OF LOCATION

Notice is hereby given that the COPPER KING Mining Claim was located by JOHN DOE AND RICHARD ROE on this the 11th day of June, 1946, for mining purposes. Said claim is 1500 feet in length along this vein or deposit of mineral-bearing rock in place, and 300 feet in width on each side of the center of said vein or deposit from end to end of claim. The general course of this claim is NORTH AND SOUTH and it is situated in the WRIGHTON mining district SANTA CRUZ County, Arizona, about TWO MILES SOUTHEAST FROM ROCK PEAK. This claim runs from the discovery monument or stake, upon which the notice is posted, 750 feet in a SOUTHERLY direction to the SOUTHERLY center end monument, or stake, and 750 feet in a NORTHERLY direction from the aforesaid location monument, or stake, to the NORTHERLY center end monument, or stake, and is also marked by two corner monuments, or stakes, at each end of said claim, one on each side of and 300 feet from the center end monuments, or stakes, making claim in the form of a parallelogram.

JOHN DOE,
RICHARD ROE,

How to fill out a location notice:



Stone monuments must be three feet high. Stakes must be four feet above ground and substantial, no thickness is specified.

You can record as soon as you locate if you desire to, and do your location work at any time within 90 days.

Fee No. 10136

STATE OF ARIZONA, County of Santa Cruz - ss.
I do hereby certify that the within instrument was filed and recorded at the request of *H. Rene Moulinet*
on NOV 27 1974 A.D., 1974 at 4:35 o'clock P.M. Docket No. 181 Page 0588
Records of Santa Cruz County, Arizona.

WITNESS my hand and official seal the day and year first above written.

G. ESPINOSA MORENO, County Recorder

Laura G. Fontes
By, Deputy.

FILED IN A MC 17383

NOTICE OF LOCATION

MICROFILMED
DOCK

181 PAGE 587

A MC 17371

INDEXED

NOTICE IS HEREBY GIVEN That the VS -23 N Mining Claim was located by NORANDA EXPLORATION, INC. on this 27th day of November, 1974, for mining purposes. Said claim is 1500 feet in length along the vein or deposit of mineral-bearing rock in place and 300 feet in width on each side of the center of said vein or deposit, from end to end of said claim. The general course of this claim is NORTH - SOUTH and is situated in the Palmetto Mining District Santa Cruz County, Arizona, about 1050' North and 4650' West of Triangulation Station 3R (U.S.C.G.S.), Located in Township 23 South, Range 15 East, Gila and Salt River Base and Meridian, Arizona

(Write on above lines the distance and direction the claim is from some permanent and natural object, such as a mountain, peak, stream, etc.)

This claim runs from the discovery monument, or stake on which the notice is posted, 50 feet in a Northerly direction to the North center end monument, or stake, and 1450 feet in a Southerly direction from the aforesaid monument, or stake, to the South center end monument or stake, and is also marked by two corner monuments, or stakes, at each end of said claim, one on each side of and 300 feet from the center end monuments, or stakes, making the claim in the form of a parallelogram.

RECEIVED
B. L. M. AZ STATE OFFICE

DEC 7 1977

10:00 A.M.

How PHOENIX, ARIZONA location notice:

NORANDA EXPLORATION, INC.
P. O. Box 50326
Tucson, Arizona 85705

By: *H. Rene Moulinet*
H. Rene Moulinet
Agent

Locator.

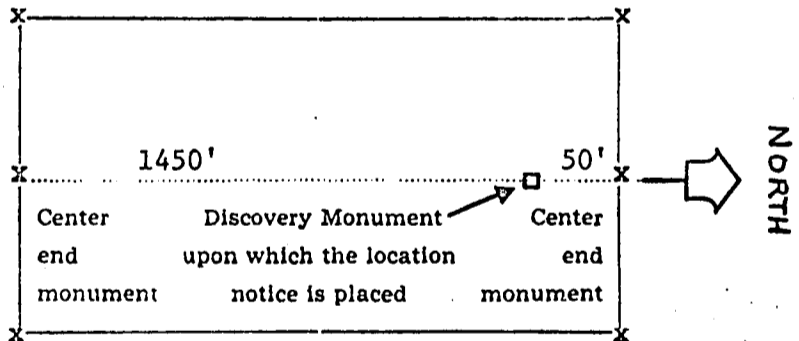
MAP FILED IN A MC 17283

NOTICE OF LOCATION

Notice is hereby given that the COPPER KING Mining Claim was located by JOHN DOE AND RICHARD ROE on this the 11th day of June, 1946, for mining purposes. Said claim is 1500 feet in length along this vein or deposit of mineral-bearing rock in place, and 300 feet in width on each side of the center of said vein or deposit from end to end of claim. The general course of this claim is NORTH AND SOUTH and it is situated in the WRIGHTON mining district SANTA CRUZ County, Arizona, about TWO MILES SOUTHEAST FROM ROCK PEAK. This claim runs from the discovery monument or stake, upon which the notice is posted, 750 feet in a SOUTHERLY direction to the SOUTHERLY center end monument, or stake, and 750 feet in a NORTHERLY direction from the aforesaid location monument, or stake, to the NORTHERLY center end monument, or stake, and is also marked by two corner monuments, or stakes, at each end of said claim, one on each side of and 300 feet from the center end monuments, or stakes, making claim in the form of a parallelogram.

JOHN DOE,
RICHARD ROE,

How to fill out a location notice:



Stone monuments must be three feet high. Stakes must be four feet above ground and substantial, no thickness is specified.

You can record as soon as you locate if you desire to, and do your location work at any time within 90 days

Fee No. 10135

STATE OF ARIZONA, County of Santa Cruz - ss. I do hereby certify that the within instrument was filed and recorded at the request of *H. Rene Moulinet* on NOV 27 1974 A.D., 1974 at 4:35 o'clock P.M. Docket No. 181 Page 587 Records of Santa Cruz County, Arizona.

WITNESS my hand and official seal the day and year first above written.

G. ESPINOSA MORENO, County Recorder
Laura L. Santos
By Deputy.

NOTICE OF LOCATION

MICROFILMED

DOCK 181 PAGE 586

A MC 17372

NOTICE IS HEREBY GIVEN That the VS -24 N Mining Claim was located by NORANDA EXPLORATION, INC. on this 27th day of November, 1974, for mining purposes. Said claim is 1500 feet in length along the vein or deposit of mineral-bearing rock in place and 300 feet in width on each side of the center of said vein or deposit, from end to end of said claim. The general course of this claim is NORTH - SOUTH and is situated in the Palmetto Mining District Santa Cruz County, Arizona, about 1050' North and 5250' West of Triangulation Station 3R (U.S.C.G.S.), Located in Township 23 South, Range 15 East, Gila and Salt River Base and Meridian, Arizona

(Write on above lines the distance and direction the claim is from some permanent and natural object, such as a mountain, peak, stream, etc. This claim runs from the discovery monument, or stake on which the notice is posted, 50 feet in a Northerly direction to the North center end monument, or stake, and 1450 feet in a Southerly direction from the aforesaid monument, or stake, to the South center end monument or stake, and is also marked by two corner monuments, or stakes, at each end of said claim, one on each side of and 300 feet from the center end monuments, or stakes, making the claim in the form of a parallelogram.

RECEIVED B. L. M. AZ STATE OFFICE

DEC 7 1977

10:00 A.M.

How to PHOENIX, ARIZONA

NORANDA EXPLORATION, INC. P. O. Box 50326 Tucson, Arizona 85705

By: H. Rene Moulinet Agent

Locator.

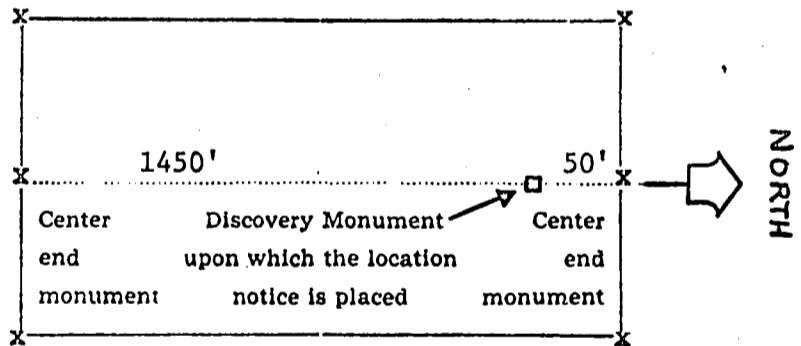
MAP FILED IN A MC 17372

NOTICE OF LOCATION

Notice is hereby given that the COPPER KING Mining Claim was located by JOHN DOE AND RICHARD ROE on this the 11th day of June, 1946, for mining purposes. Said claim is 1500 feet in length along this vein or deposit of mineral-bearing rock in place, and 300 feet in width on each side of the center of said vein or deposit from end to end of claim. The general course of this claim is NORTH AND SOUTH and it is situated in the WRIGHTON mining district SANTA CRUZ County, Arizona, about TWO MILES SOUTHEAST FROM ROCK PEAK. This claim runs from the discovery monument or stake, upon which the notice is posted, 750 feet in a SOUTHERLY direction to the SOUTHERLY center end monument, or stake, and 750 feet in a NORTHERLY direction from the aforesaid location monument, or stake, to the NORTHERLY center end monument, or stake, and is also marked by two corner monuments, or stakes, at each end of said claim, one on each side of and 300 feet from the center end monuments, or stakes, making claim in the form of a parallelogram.

JOHN DOE, RICHARD ROE, Locators

How to fill out a location notice:



Stone monuments must be three feet high. Stakes must be four feet above ground and substantial, no thickness is specified.

You can record as soon as you locate if you desire to, and do your location work at any time within 90 days from date of location

Fee No. 10134

STATE OF ARIZONA, County of Santa Cruz - ss. I do hereby certify that the within instrument was filed and recorded at the request of H. Rene Moulinet on NOV 27 1974 A.D., 1974 at 4:35 P.M. Docket No. 181 Page 586 Records of Santa Cruz County, Arizona.

WITNESS my hand and official seal the day and year first above written.

G. ESPINOSA MORENO County Recorder By Laura L. Santos Deputy

RECORDED
MICROFILMED

NOTICE OF LOCATION

DOCK 181 PAGE 585

A MC 17373

NOTICE IS HEREBY GIVEN That the VS -25 N Mining Claim was located by NORANDA EXPLORATION, INC. on this 27TH day of November, 1974, for mining purposes. Said claim is 1500 feet in length along the vein or deposit of mineral-bearing rock in place and 300 feet in width on each side of the center of said vein or deposit, from end to end of said claim. The general course of this claim is NORTH - SOUTH and is situated in the Palmetto Mining District Santa Cruz County, Arizona, about 1850 North and 5000' West of Triangulation Station 3R (U.S.C.G.S.), Located in Township 23 South, Range 15 East, Gila and Salt River Base and Meridian, Arizona

(Write on above lines the distance and direction the claim is from some permanent and natural object, such as a mountain, peak, stream, etc.)

This claim runs from the discovery monument, or stake on which the notice is posted, 50 feet in a Northerly direction to the North center end monument, or stake, and 1450 feet in a Southerly direction from the aforesaid monument, or stake, to the South center end monument or stake, and is also marked by two corner monuments, or stakes, at each end of said claim, one on each side of and 300 feet from the center end monuments, or stakes, making the claim in the form of a parallelogram.

RECEIVED
B. L. M. AZ STATE OFFICE

DEC 7 1977
10:00 A.M.
PHOENIX, ARIZONA

NORANDA EXPLORATION, INC.
P. O. Box 50326
Tucson, Arizona 85705

By: H. Rene Moulinet
H. Rene Moulinet
Agent
Locator.

FILED IN A MC 17373

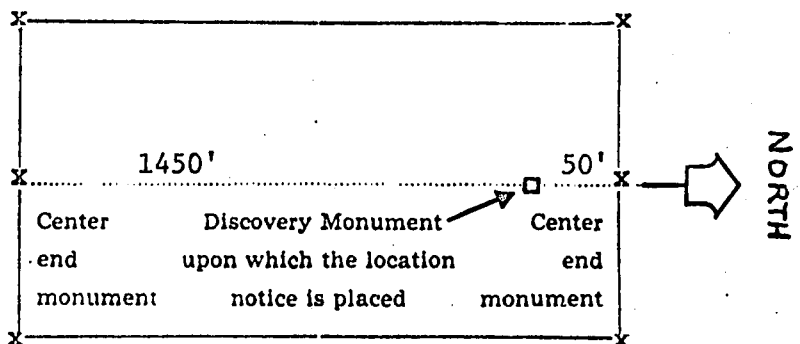
How to fill out a location notice:

NOTICE OF LOCATION

Notice is hereby given that the COPPER KING Mining Claim was located by JOHN DOE AND RICHARD ROE on this the 11th day of June, 1946, for mining purposes. Said claim is 1500 feet in length along this vein or deposit of mineral-bearing rock in place, and 300 feet in width on each side of the center of said vein or deposit from end to end of claim. The general course of this claim is NORTH AND SOUTH and it is situated in the WRIGHTON mining district SANTA CRUZ County, Arizona, about TWO MILES SOUTHEAST FROM ROCK PEAK. This claim runs from the discovery monument or stake, upon which the notice is posted, 750 feet in a SOUTHERLY direction to the SOUTHERLY center end monument, or stake, and 750 feet in a NORTHERLY direction from the aforesaid location monument, or stake, to the NORTHERLY center end monument, or stake, and is also marked by two corner monuments, or stakes, at each end of said claim, one on each side of and 300 feet from the center end monuments, or stakes, making claim in the form of a parallelogram.

JOHN DOE,
RICHARD ROE,
Locators

How to fill out a location notice:



Stone monuments must be three feet high. Stakes must be four feet above ground and substantial, no thickness is specified.

You can record as soon as you locate if you desire to, and do your location work at any time within 90 days from date of location.

Fee No. 10133

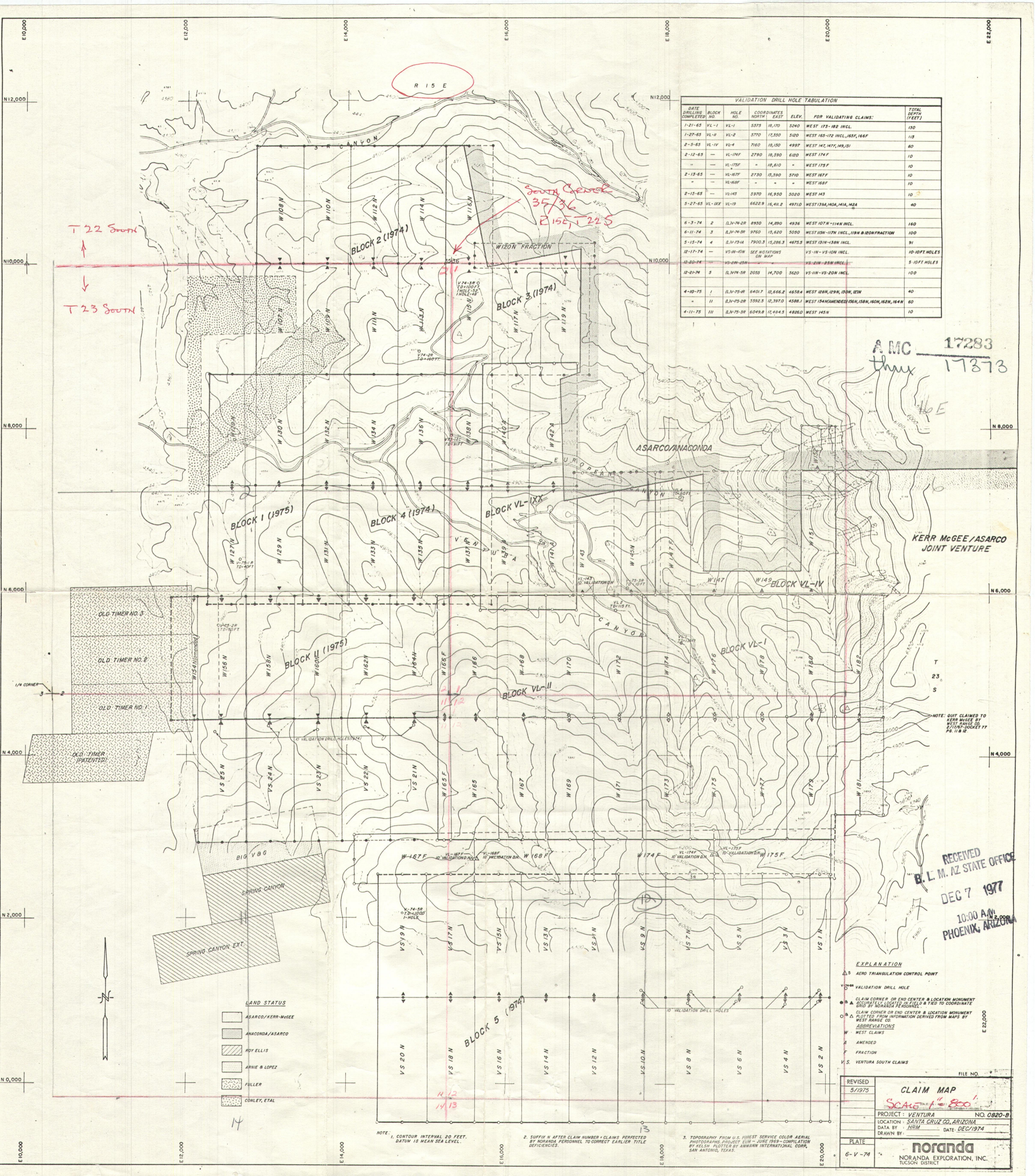
STATE OF ARIZONA, County of Santa Cruz - ss.

I do hereby certify that the within instrument was filed and recorded at the request of H. Rene Moulinet on NOV 27 1974 A.D., 1974 at 4:35 o'clock P. M. Docket No. 181 Page 585

Records of Santa Cruz County, Arizona.

WITNESS my hand and official seal the day and year first above written.

G. ESPINOSA MORENO County Recorder
By Laura A. Torres Deputy



VALIDATION DRILL HOLE TABULATION							
DATE DRILLING COMPLETED	BLOCK NO.	HOLE NO.	COORDINATES NORTH	EAST	ELEV.	FOR VALIDATING CLAIMS:	TOTAL DEPTH (FEET)
1-21-65	VL-I	VL-1	5375	18,170	5240	WEST 173-182 INCL.	130
1-27-65	VL-II	VL-2	5770	17,350	5120	WEST 165-172 INCL., 165F, 166F	115
2-3-65	VL-IV	VL-4	7160	18,180	4997	WEST 147, 147F, 149, 151	80
2-12-65	—	VL-14F	2790	18,590	6120	WEST 174F	10
—	—	VL-175F	—	18,610	—	WEST 175F	10
2-13-65	—	VL-167F	2730	15,590	5710	WEST 167F	10
—	—	VL-168F	—	—	—	WEST 168F	10
2-15-65	—	VL-143	5970	16,930	5020	WEST 143	10
5-27-65	VL-IX	VL-19	6622.9	16,411.2	4971.0	WEST 138A, 140A, 141A, 142A	40
6-3-74	2	VL-74-2R	8930	14,890	4936	WEST 107N-114N INCL.	160
6-11-74	3	VL-74-3R	9760	15,820	5050	WEST 105N-117N INCL., 119N & 120N FRACTION	100
5-15-74	4	VL-74-4A	7900.3	15,286.3	4675.5	WEST 131N-138N INCL.	91
12-17-74	—	VS-1N-0N	—	—	—	SEE NOTATIONS ON MAP	10-10FT HOLES
12-20-74	—	VS-2N-25N	—	—	—	VS-21N-25N INCL.	5-10FT HOLES
12-21-74	5	VL-74-5R	2035	14,700	5620	VS-11N-VS-20N INCL.	100
4-10-75	1	VL-75-1R	6401.7	12,666.2	4658.4	WEST 126N, 129N, 130N, 121N	40
—	11	VL-75-2R	5592.5	12,397.0	4588.1	WEST 154N (AMENDED) 156N, 158N, 150N, 152N, 164N	60
4-11-75	111	VL-75-3R	6049.8	17,484.5	4826.0	WEST 145N	10

A MC 17283
 thru 17373

KERR MCGEE / ASARCO
 JOINT VENTURE

RECEIVED
 B. L. M. AZ STATE OFFICE
 DEC 7 1977
 10:00 A.M.
 PHOENIX, ARIZONA

EXPLANATION

- △ AERO TRIANGULATION CONTROL POINT
- VALIDATION DRILL HOLE
- CLAIM CORNER OR END CENTER & LOCATION MONUMENT ACCURATELY LOCATED IN FIELD & TIED TO COORDINATE GRID BY SURVEY PERSONNEL
- CLAIM CORNER OR END CENTER & LOCATION MONUMENT PLOTTED FROM INFORMATION DERIVED FROM MAPS BY SURVEY PERSONNEL
- W WEST CLAIMS
- A AMENDED
- F FRACTION
- V.S. VENTURA SOUTH CLAIMS

REVISOR: 5/1975

CLAIM MAP
 SCALE: 1" = 800'

PROJECT: VENTURA NO. 0820-B
 LOCATION: SANTA CRUZ CO., ARIZONA
 DATA BY: HIRM
 DRAWN BY: HIRM DATE: DEC/1974

PLATE: 6-V-74

noranda
 NORANDA EXPLORATION, INC.
 TUCSON DISTRICT

LAND STATUS

[Pattern]	ASARCO/KERR-MCGEE
[Pattern]	ANACONDA/ASARCO
[Pattern]	ROY ELLIS
[Pattern]	ARNIE B LOPEZ
[Pattern]	FULLER
[Pattern]	CONLEY, ETAL

NOTE: 1. CONTOUR INTERVAL 20 FEET. DATUM IS MEAN SEA LEVEL.

2. SUFFIX N AFTER CLAIM NUMBER - CLAIMS PERFECTED BY NORANDA PERSONNEL TO CORRECT EARLIER TITLE DEFICIENCIES.

3. TOPOGRAPHY FROM U.S. FOREST SERVICE COLOR AERIAL PHOTOGRAPHS, PROJECT 618 - JUNE 1959 - COMPILATION BY KESH, FLITTER BY AMANN INTERNATIONAL CORP., SAN ANTONIO, TEXAS.